DUPLICATE

DAILY WEATHER SUMMARY

July 2000

The Met.Office

DATA UKMO Duplicate
National Meteorological Library
FitzRoy Road, Exeter, Devon. EX1 3PB

National Meteorological Library & Archive
London Road, Bracknell, Berkshire, RG12 2SZ U.K.
TEL: 01344 85 4838 GTN: 1443 4838
fax : 01344 85 4840 *EMAIL:* metlib@meto.gov.uk
http://www.meto.gov.uk/sec1/sec1pg7.html

This publication must be returned or renewed by the last date shown below. Renewal depends on reservations. Extended loans must be authorised by the Librarian. Publications must NOT be passed to other readers.

-6 MAR 2001		
4 JUL 2001		
24 JUL 2001		
14 AUG 2001		
4 SEP 2001		
21 FEB 2003		
17 Mar 03		

3 8078 0006 1256 6

DAILY WEATHER SUMMARY

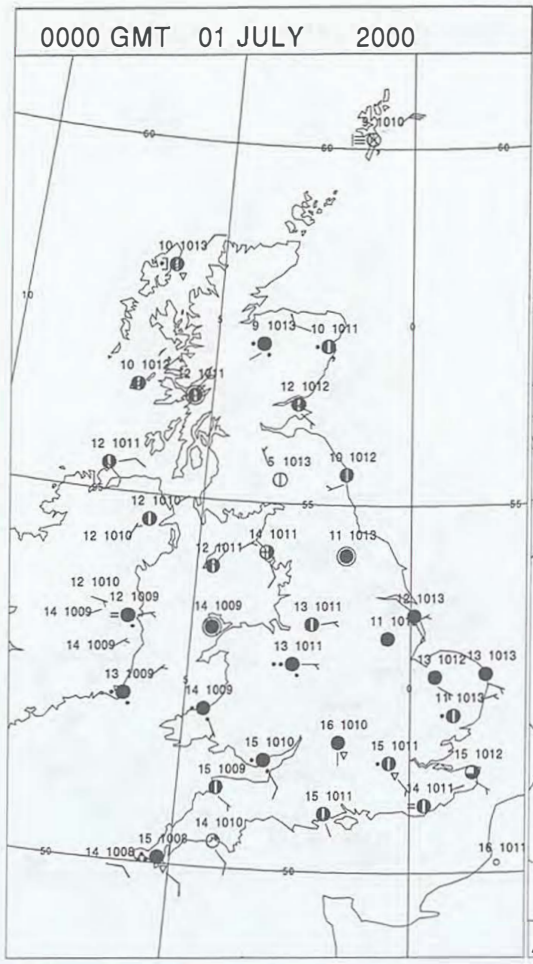

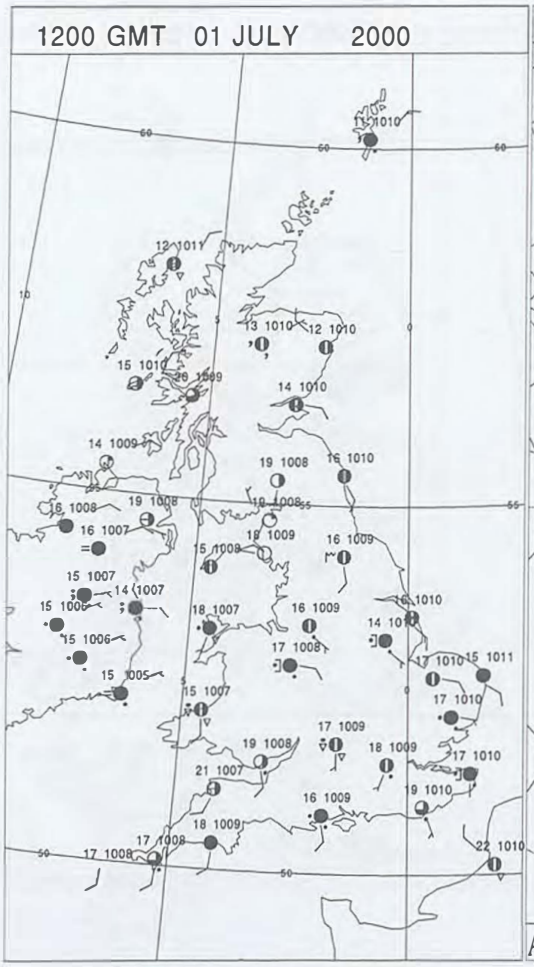

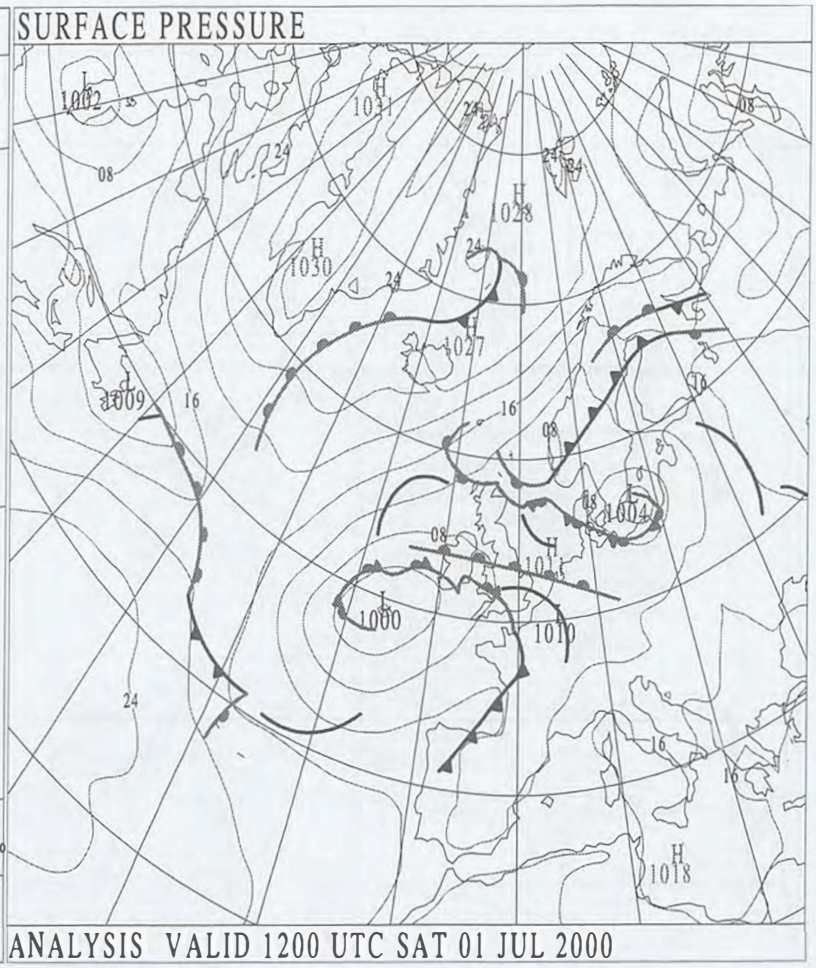

Crown Copyright 2000, All Rights Reserved

SURFACE REPORTS

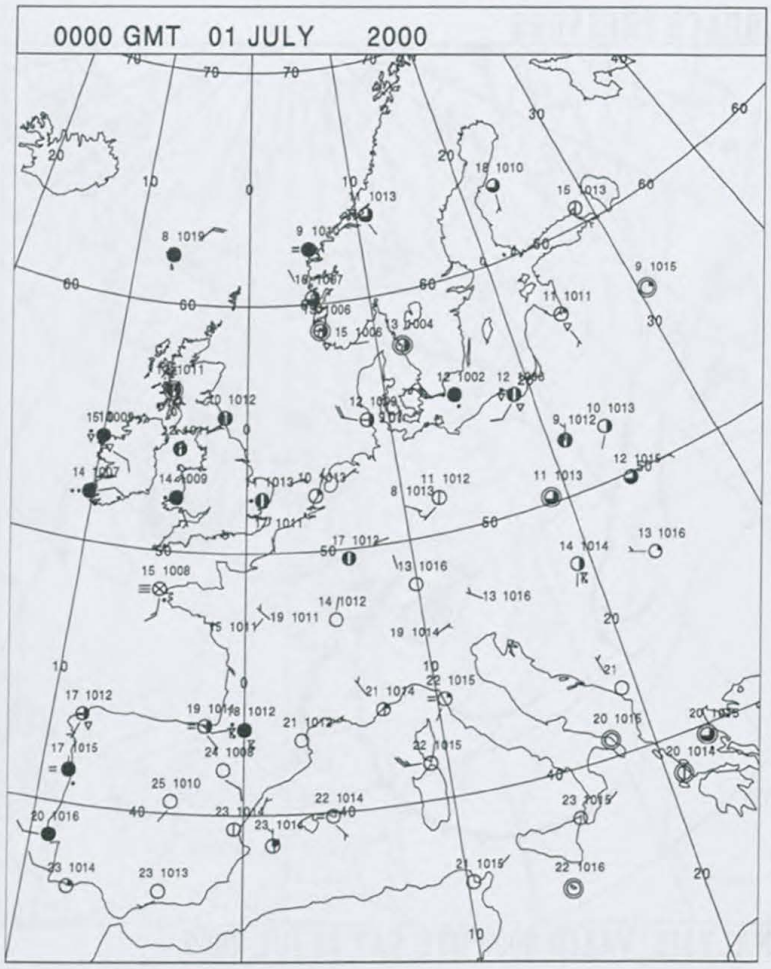

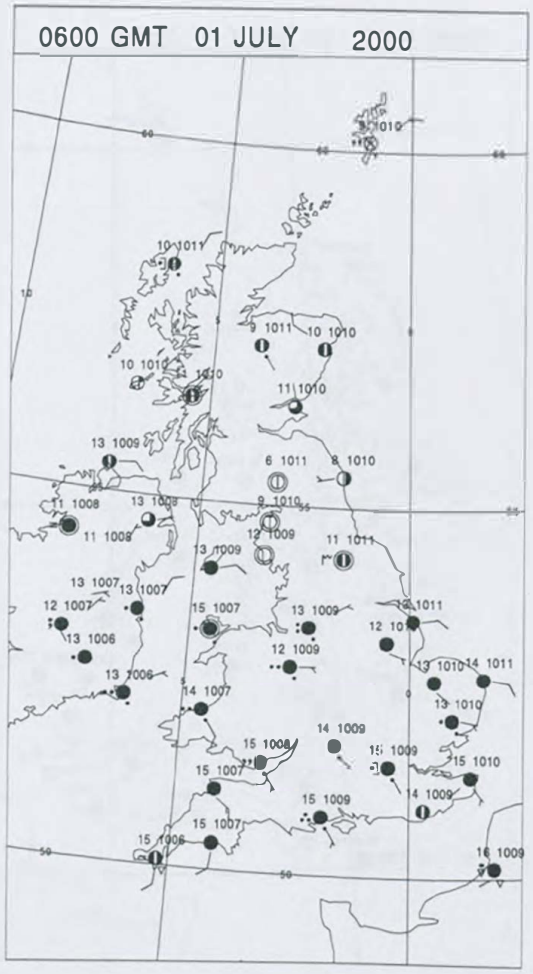

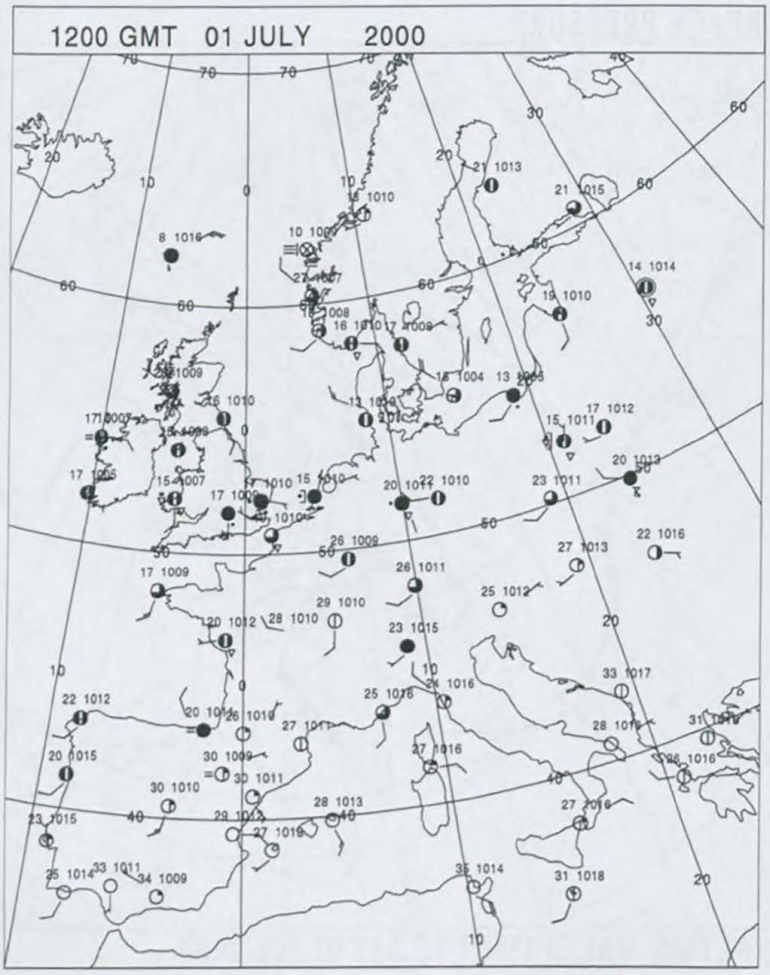

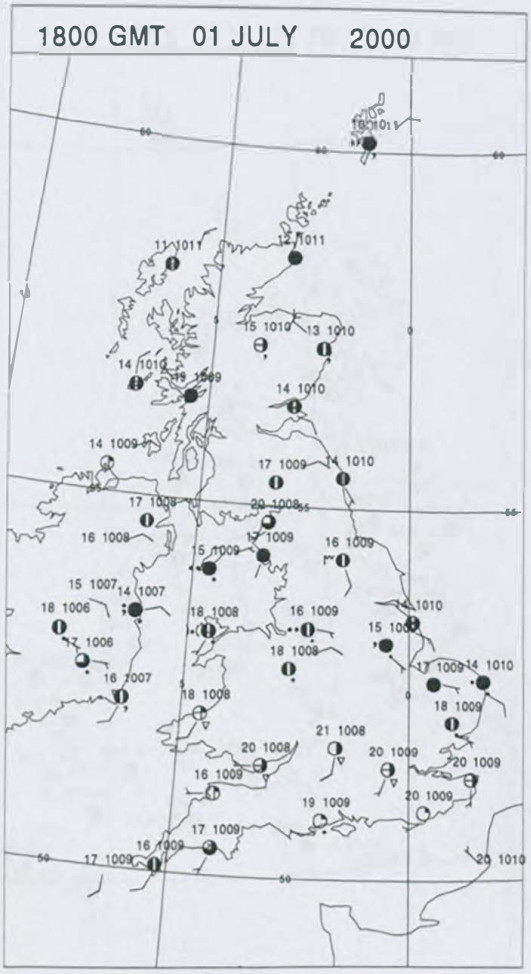

Crown Copyright 2000. All Rights Reserved

SIGNIFICANT WEATHER

Summary of UK Weather for Saturday 01 July 2000.

Overnight, showery outbreaks of rain, heavy in places, edged northeastwards to affect Wales and much of England south of a line Manchester to The Wash. Northern Scotland had a few scattered showers but remaining areas had a dry night.

The rain petered out across southern England and south Wales during the morning but lingered through much of the afternoon across north Wales, the Midlands and East Anglia. Scattered showers developed over southern counties during the afternoon and these edged into the Midlands and parts of East Anglia during the evening with some turning thundery.

Much of northern England had a dry day. The best of the sunshine was over the more northern counties with rather cloudy skies and patchy light rain further south.

Northern Ireland, southern and western parts of Scotland saw a good deal of sunshine. Northern and eastern parts though were rather cloudy. A few showers affected the far northwest.

The temperatures were near or a little above normal over southern counties of England and Wales, northwest England, Northern Ireland, and southwest Scotland. Elsewhere, the temperatures were a little below normal.

EXTREMES

Highest Maximum:
22.8 Carlisle, Cumbria
Lowest Maximum:
11.1 Lerwick, Shetland
Lowest Minimum:
2.2 Eskdalemuir, Dumfriesshire
Lowest Grass Minimum:
0.9 Drumalbin, Lanarkshire
Most Rain:
21.4 Linton On Ouse, North Yorkshire
Most Sun:
12.0 Aspatria, Cumbria

Crown Copyright 2000. All Rights Reserved

Saturday 1 July 2000

DAILY CLIMATE DATA

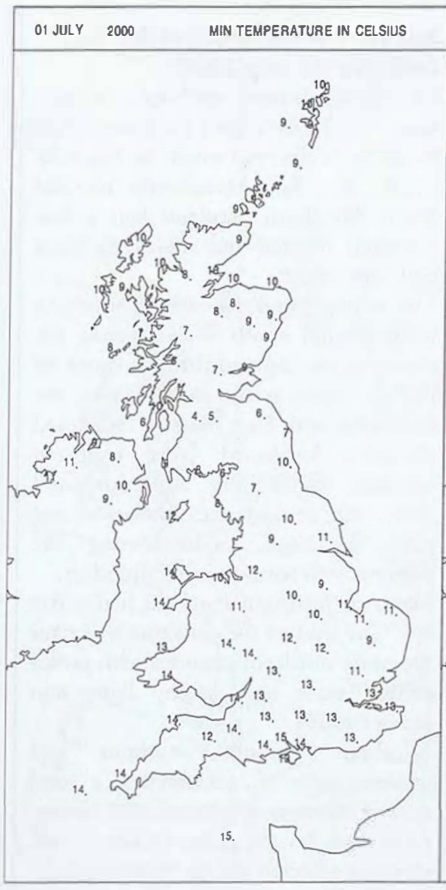

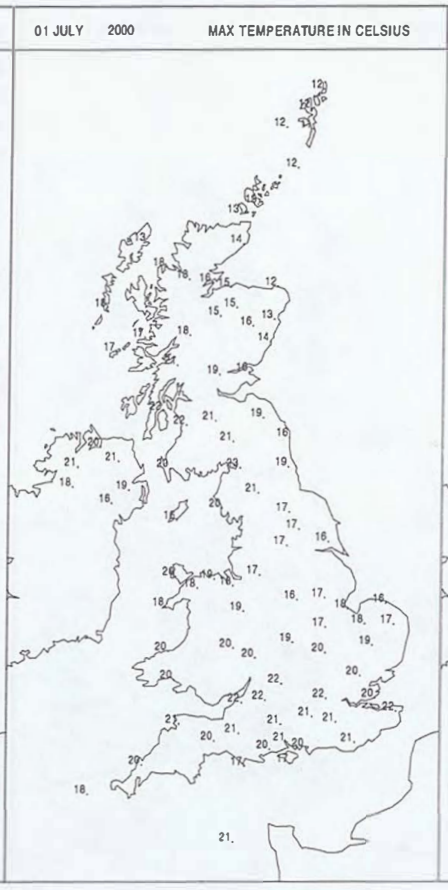

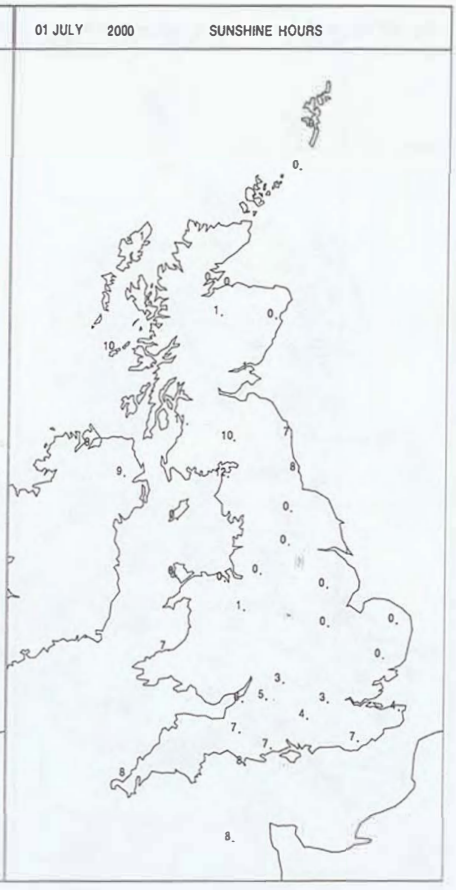

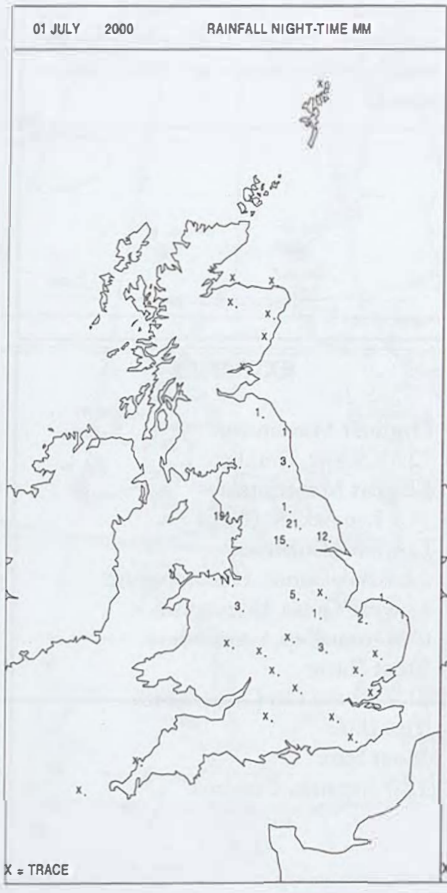

DAILY WEATHER SUMMARY

Crown Copyright 2000, All Rights Reserved

DAILY WEATHER SUMMARY

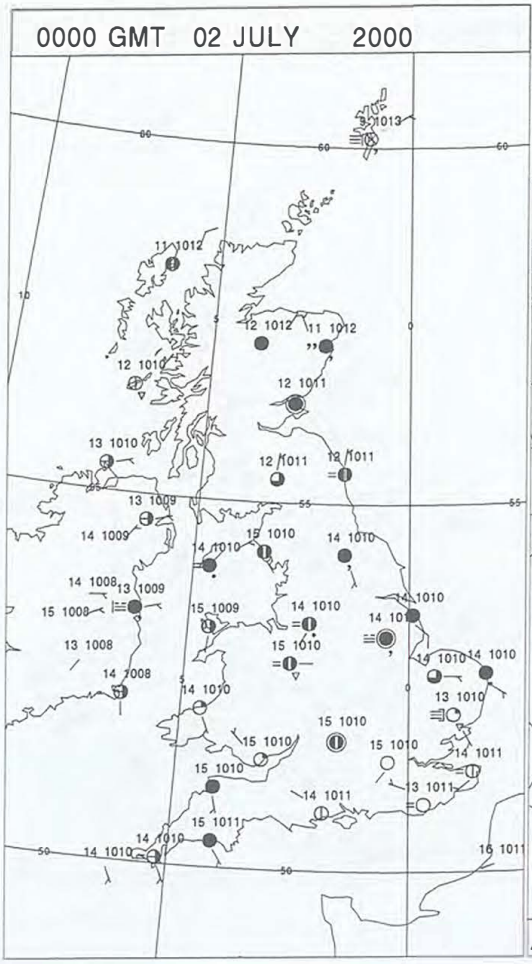

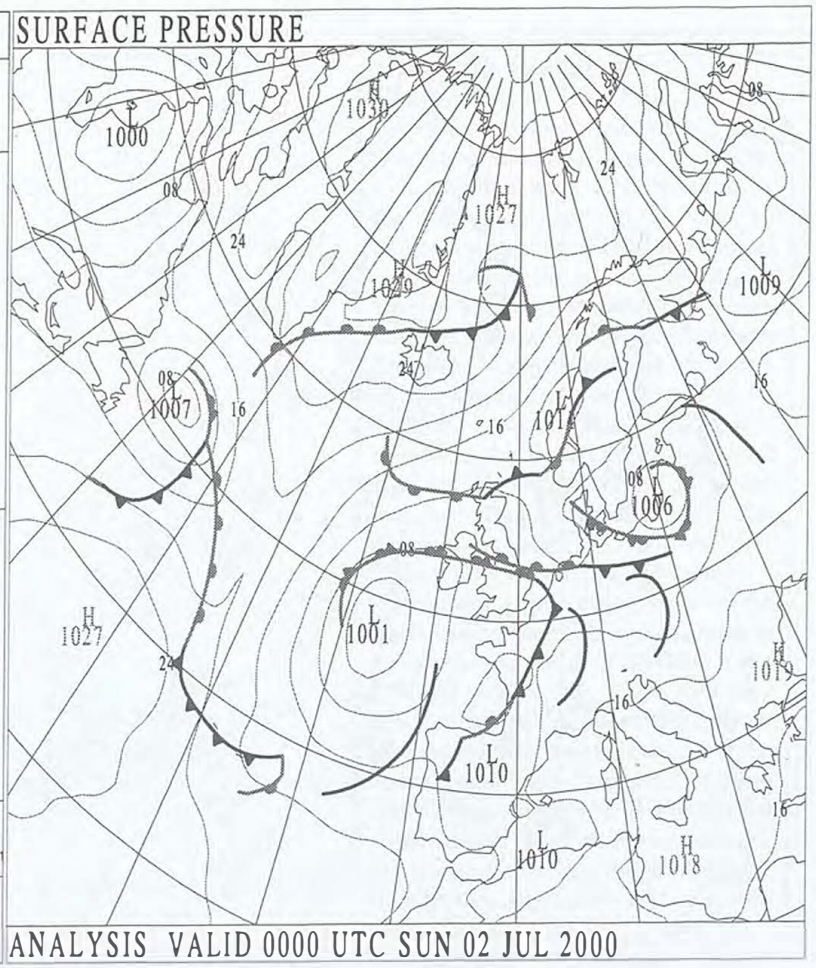

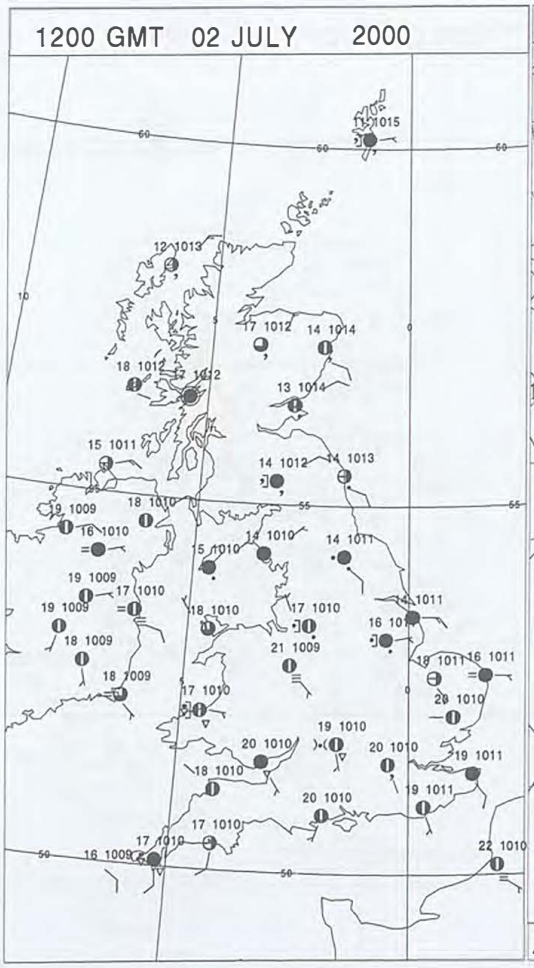

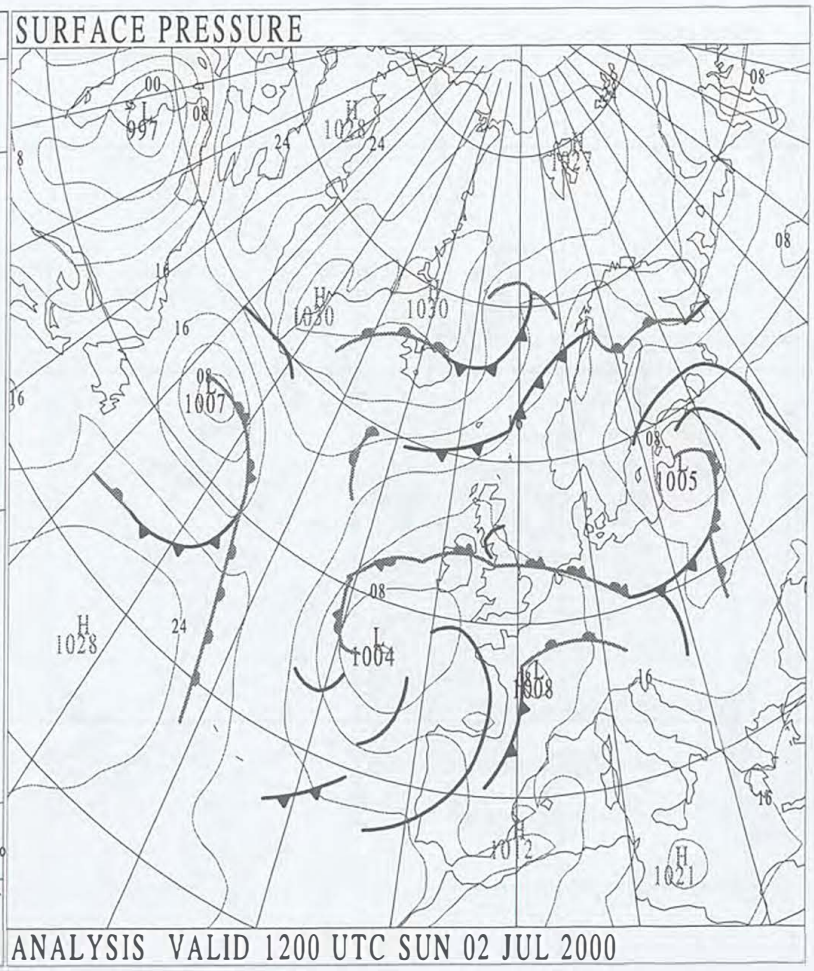

Crown Copyright 2000, All Rights Reserved

SURFACE REPORTS

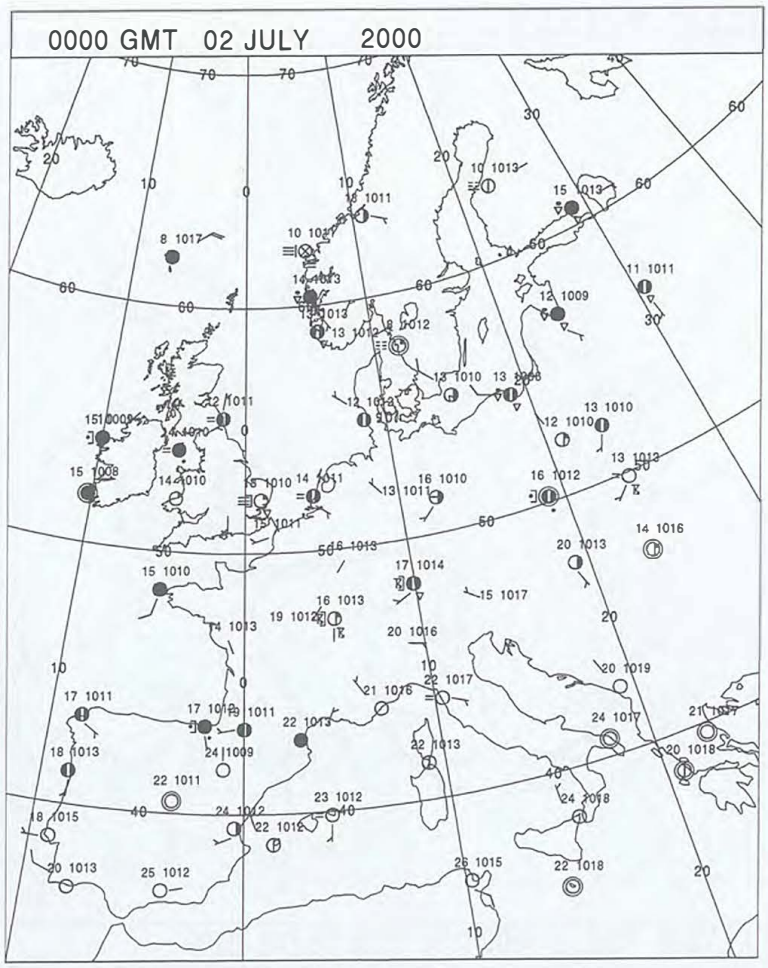

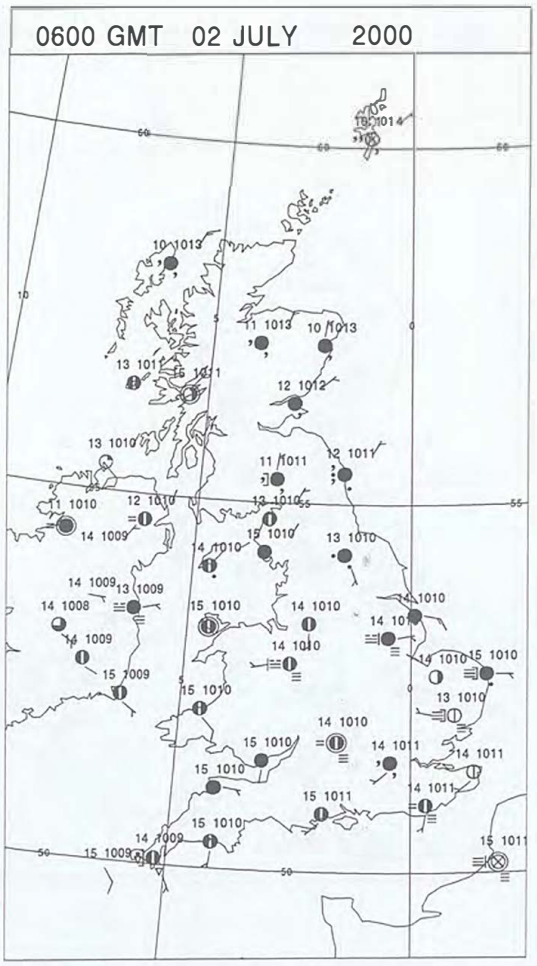

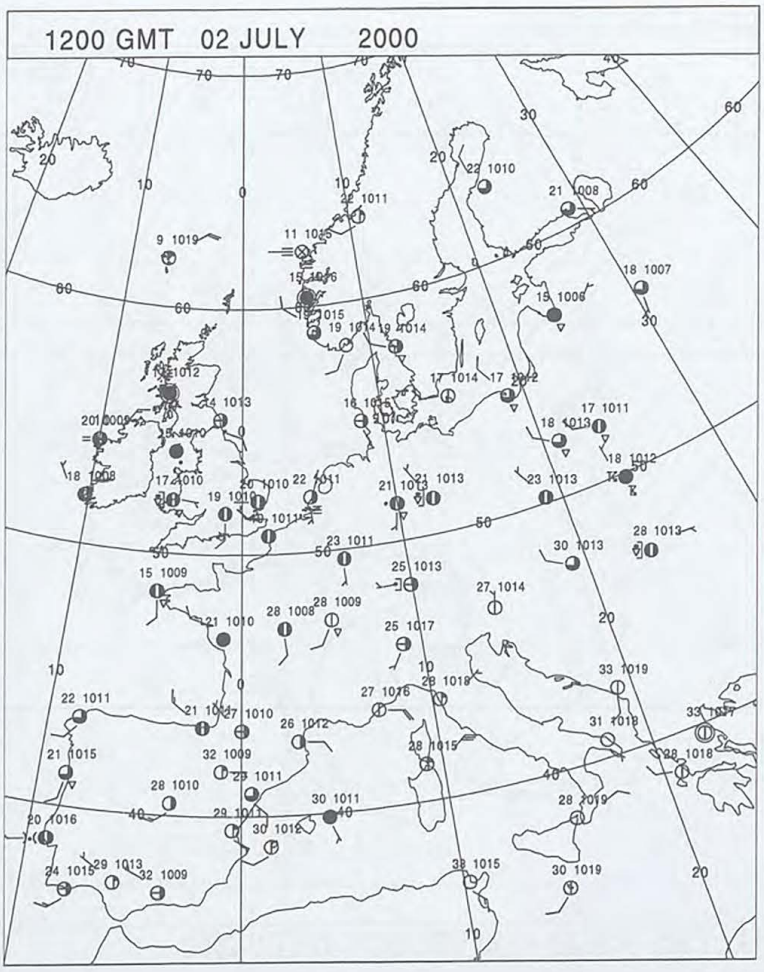

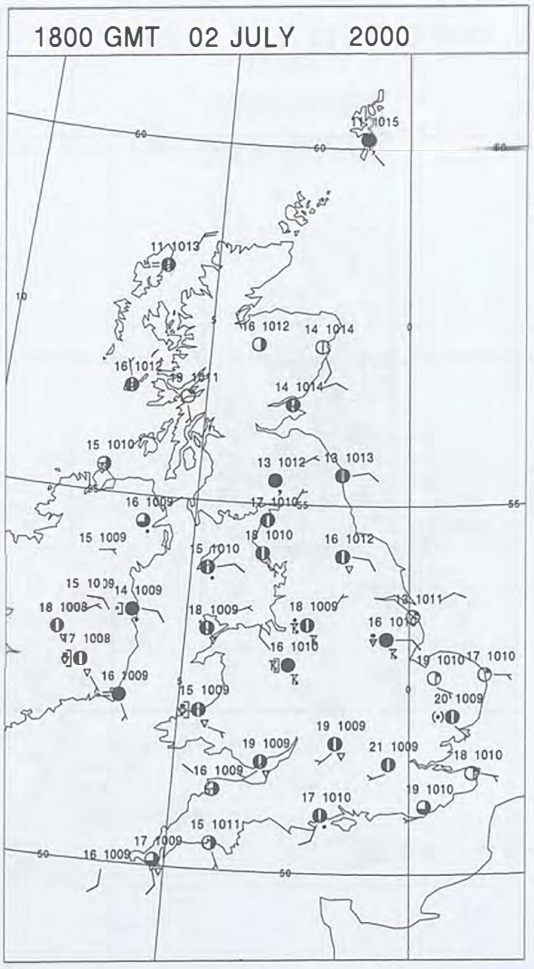

Crown Copyright 2000, All Rights Reserved

SIGNIFICANT WEATHER

Summary of UK Weather for Sunday 02 July 2000.

Western parts of Scotland and Northern Ireland saw clear spells overnight, whilst all other areas held onto cloudier skies, with patchy mist, fog and drizzle. Low cloud, local fog patches, and some drizzle also formed under clear spells across Central and Southern parts of England and Wales, but the North Midlands, Northern England, North Wales and the north of East Anglia, had more general rain.

A ribbon of cloud plagued this central swathe of the British Isles throughout the day, bringing locally torrential thundery rain. 25mm of rain was reported in just 24 minutes near Leicester during the late afternoon.

Apart from a little patchy rain in the north during the morning, and later in the southwest, much of Scotland had a dry and bright day. Light rain also affected the east of Northern Ireland, whereas the west was clearer.

For Central and Southern England and Wales, there was a mixture of sunshine and sharp thundery showers, the showers most notable in the west during the afternoon, and the east during the evening.

Temperatures were normal, although locally warm.

EXTREMES

Highest Maximum:
23.0 Knockarevan, Fermanagh
Lowest Maximum:
10.6 Foula, Shetland
Lowest Minimum:
7.4 Redhill, Surrey
Lowest Grass Minimum:
3.1 Carmoney, Londonderry
Most Rain:
42.0 Nottingham, Nottinghamshire
Most Sun:
10.0 Carmoney, Londonderry

Crown Copyright 2000. All Rights Reserved

DAILY CLIMATE DATA

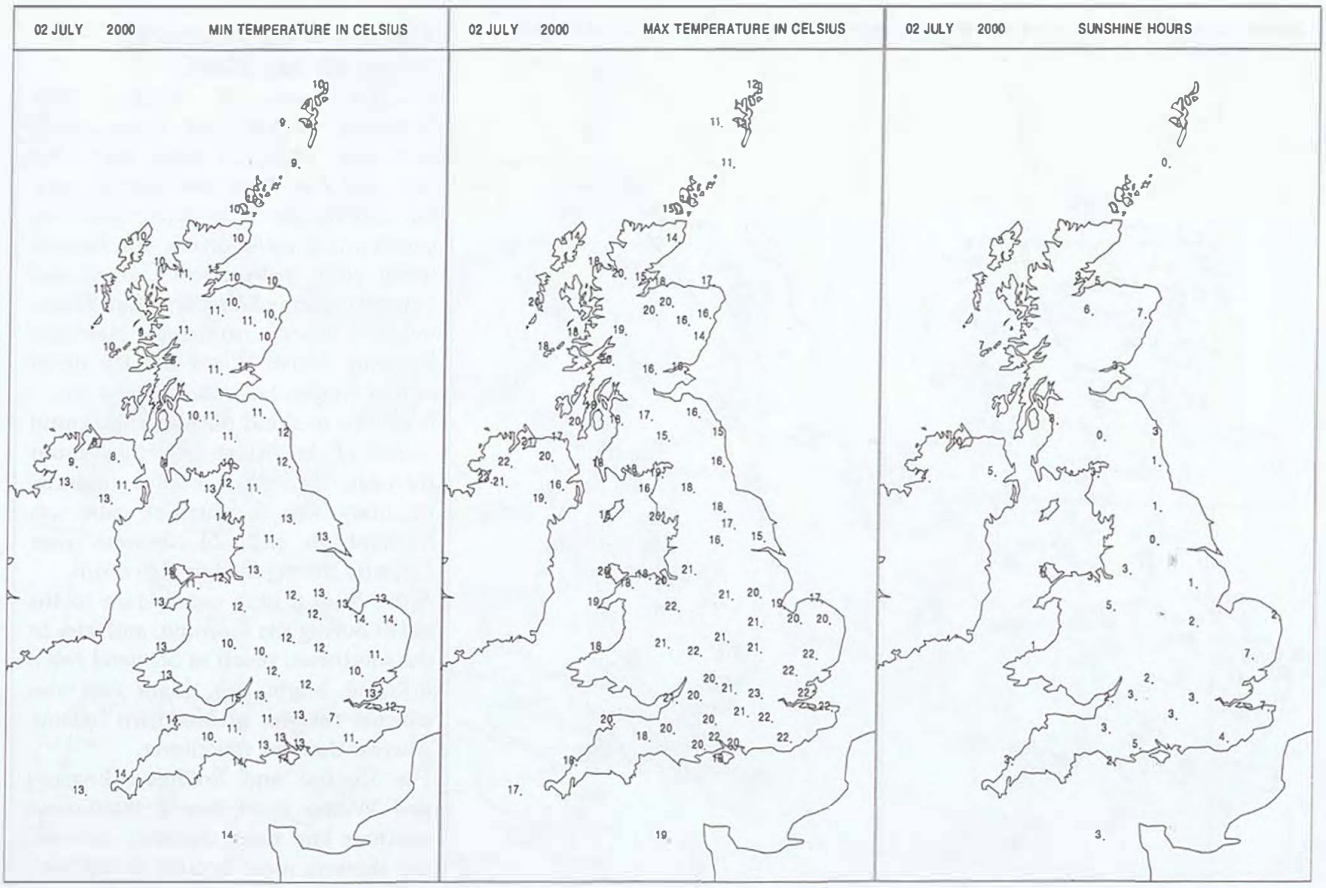

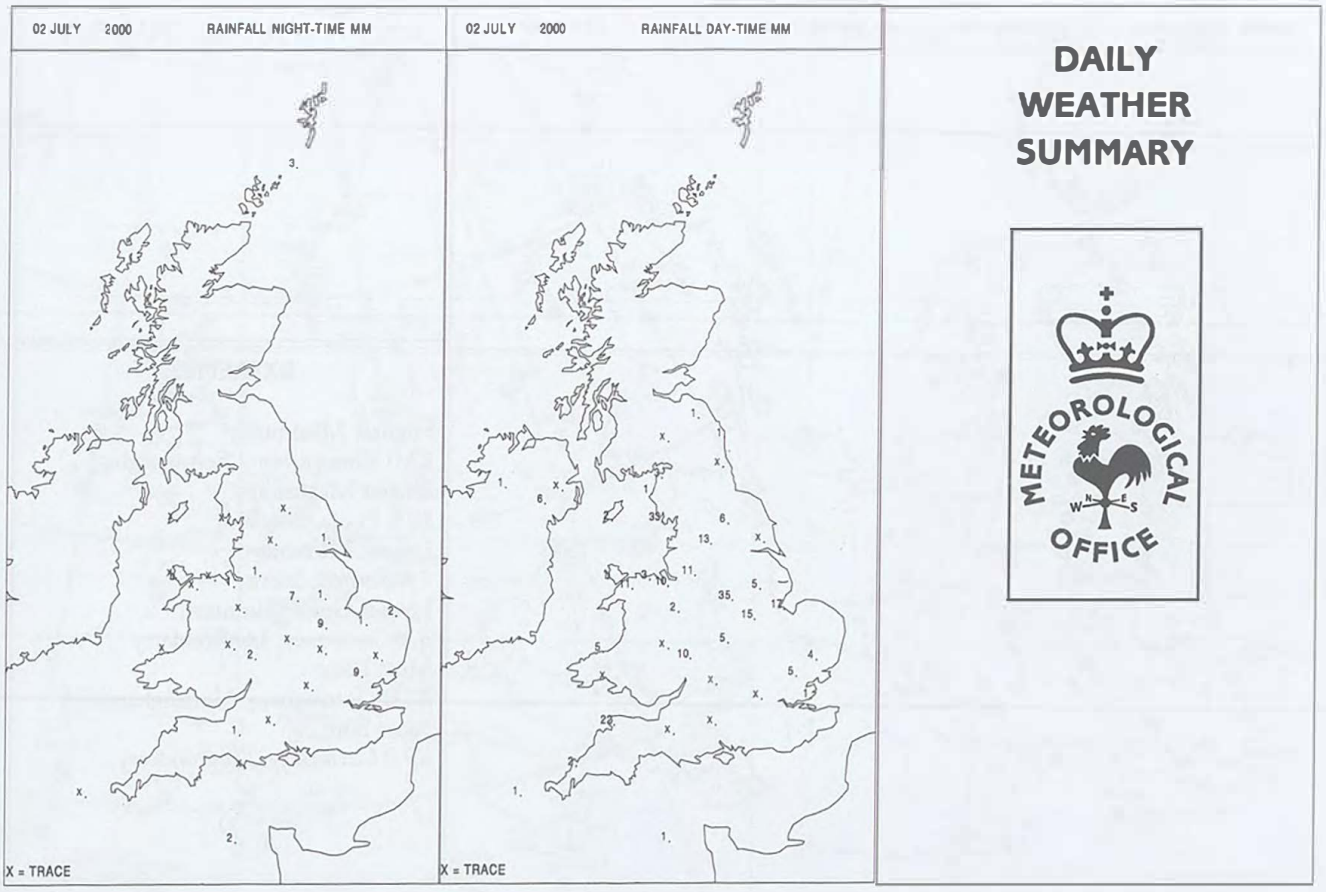

DAILY WEATHER SUMMARY

Crown Copyright 2000, All Rights Reserved

DAILY WEATHER SUMMARY

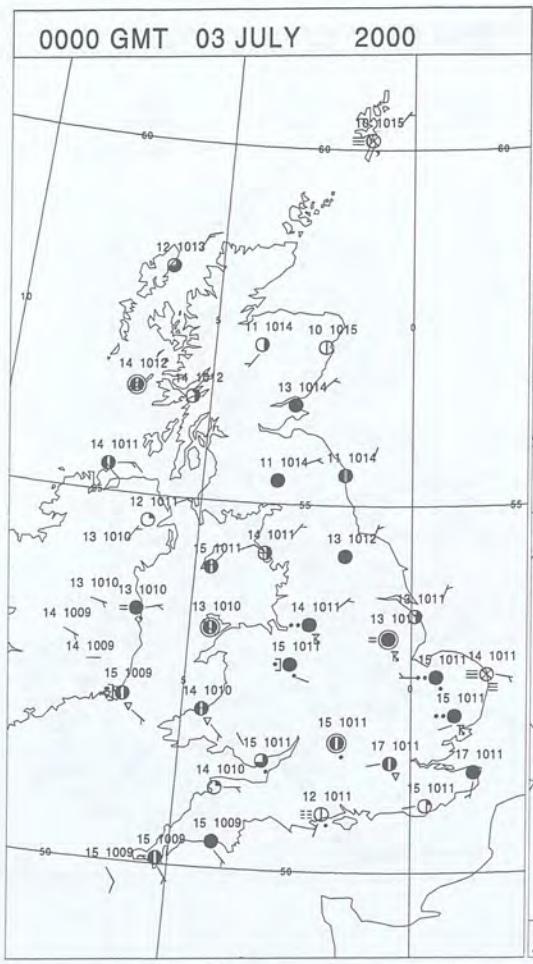

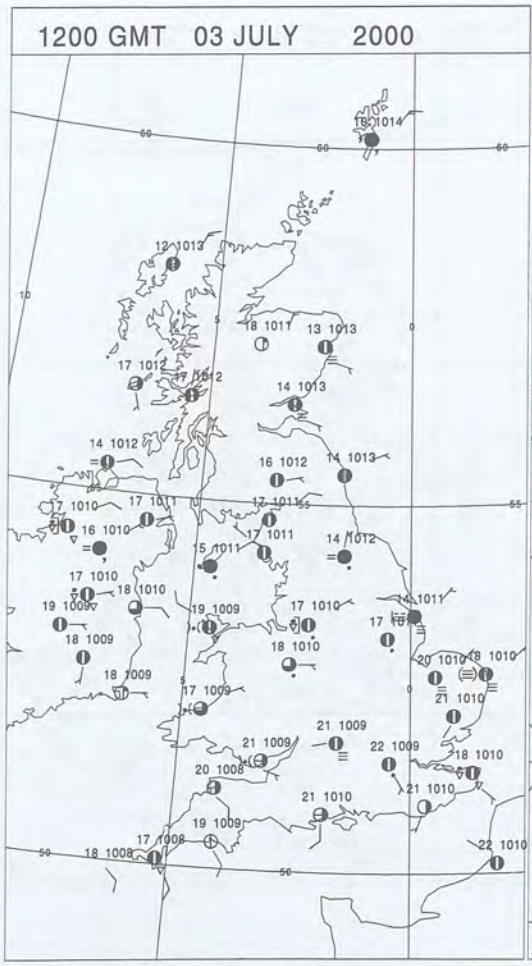



Crown Copyright 2000, All Rights Reserved

SURFACE REPORTS

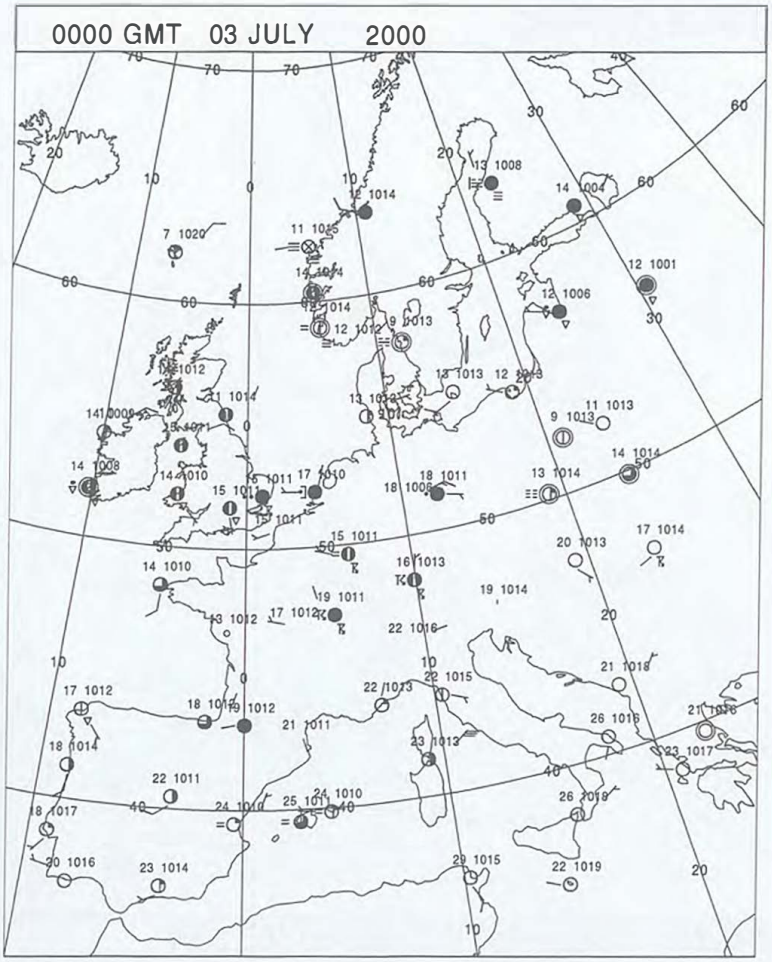

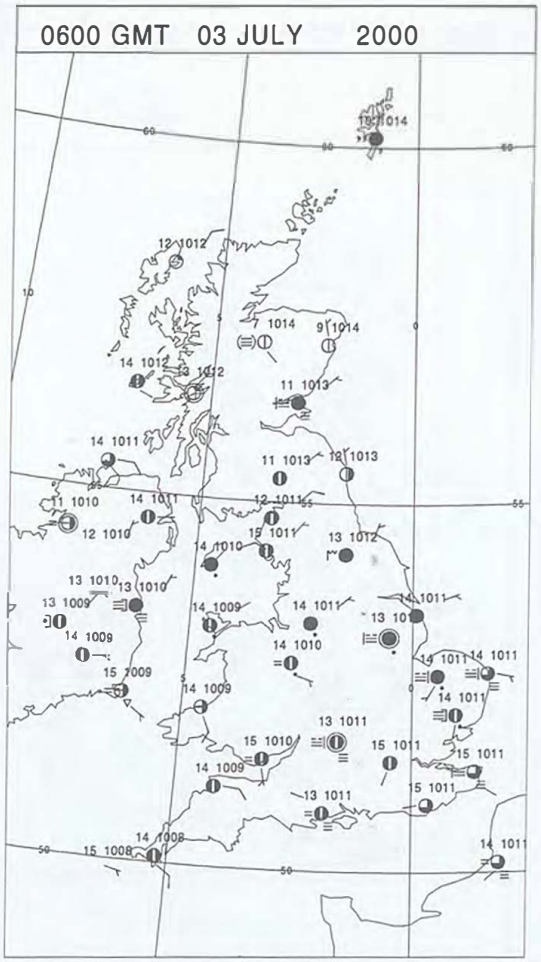

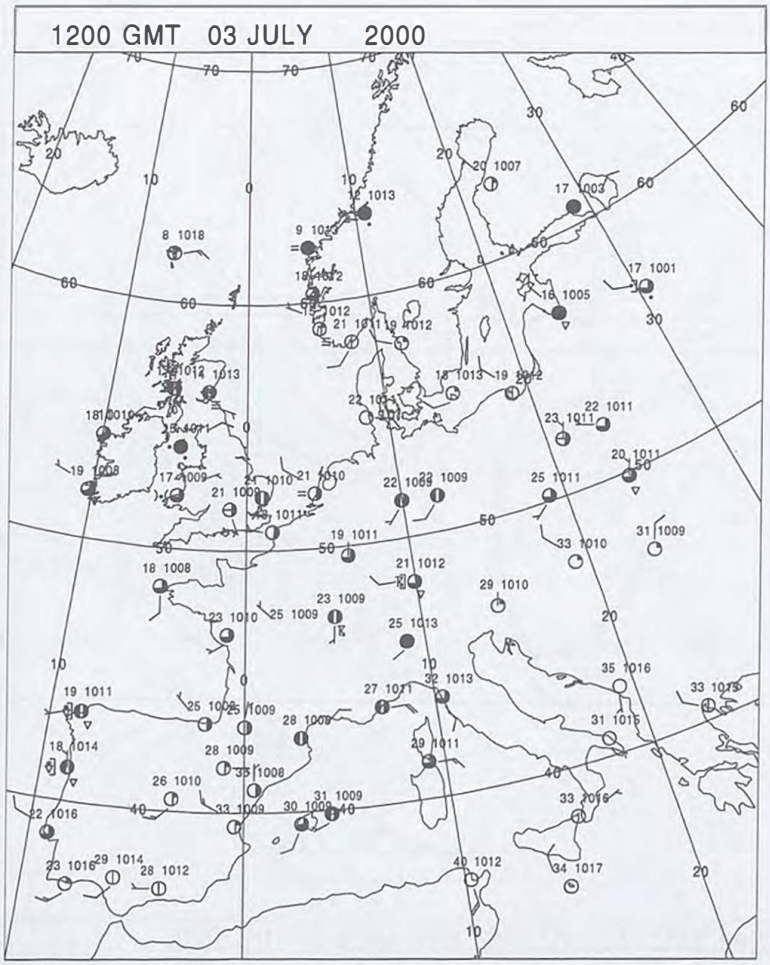

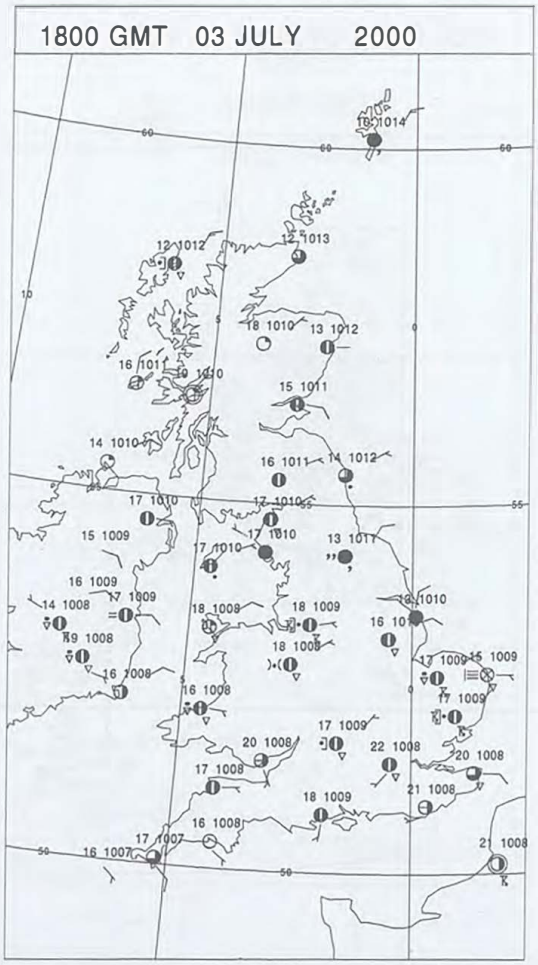

Crown Copyright 2000, All Rights Reserved

SIGNIFICANT WEATHER

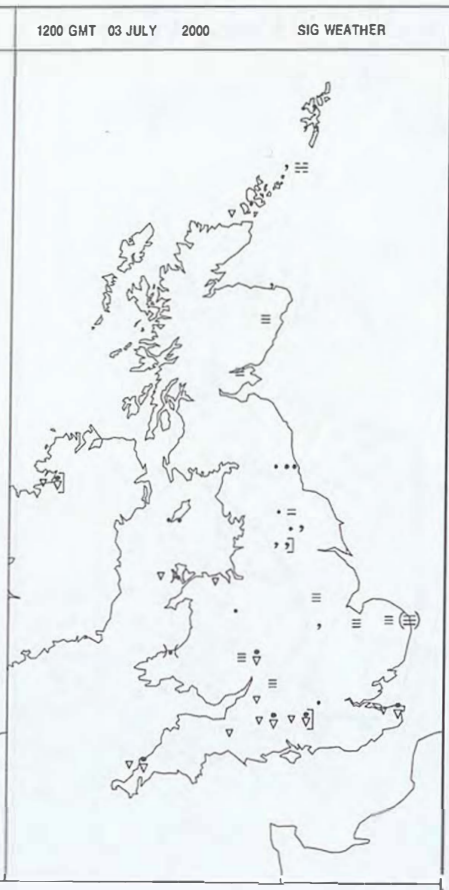

Summary of UK Weather for Monday 03 July 2000.

There was some drizzle in the extreme north of the British Isles, but the bulk of both Scotland and Northern Ireland had a dry night with clear spells, and fog patches. Fog also formed under cloud breaks across England and Wales, although chiefly light showery rain was more widespread here.

Light rain affected the Northern and Western Isles through the day, but most of Scotland and Northern Ireland remained dry and bright.

Light showery rain was evident across England and Wales from early morning, especially across the north. Although low cloud and fog soon lifted to bring warm hazy sunshine to Central and Southern parts, from late morning showers broke out here too, becoming thundery during the afternoon, with some torrential downpours. Around half an inch of rain fell in one hour locally, and there were tornado sightings across Essex.

Most of the British Isles became dry during the evening. Low cloud and mistiness returned to southern areas.

Temperatures were normal, but warm across Western Scotland, and Central England and Wales, whilst rather cool across Eastern Scotland and Northern England.

EXTREMES

Highest Maximum:
23.7 Northolt, Greater London
Lowest Maximum:
10.0 Foula, Shetland
Lowest Minimum:
3.1 Glenlivet, Banffshire
Lowest Grass Minimum:
-0.7 Lossiemouth, Moray (In Grampian R
Most Rain:
39.7 Moel-Y-Crio, Clwyd
Most Sun:
14.3 Aviemore, Inverness-Shire

Crown Copyright 2000, All Rights Reserved

Monday 3 July 2000

DAILY CLIMATE DATA

03 JULY 2000 MIN TEMPERATURE IN CELSIUS

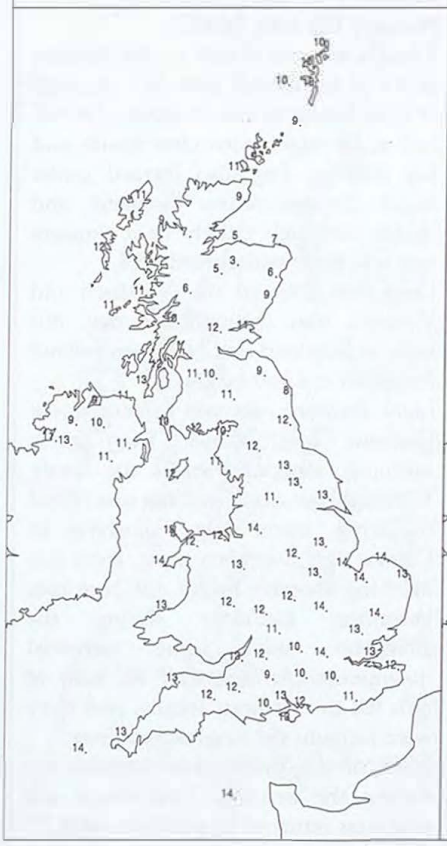

03 JULY 2000 MAX TEMPERATURE IN CELSIUS

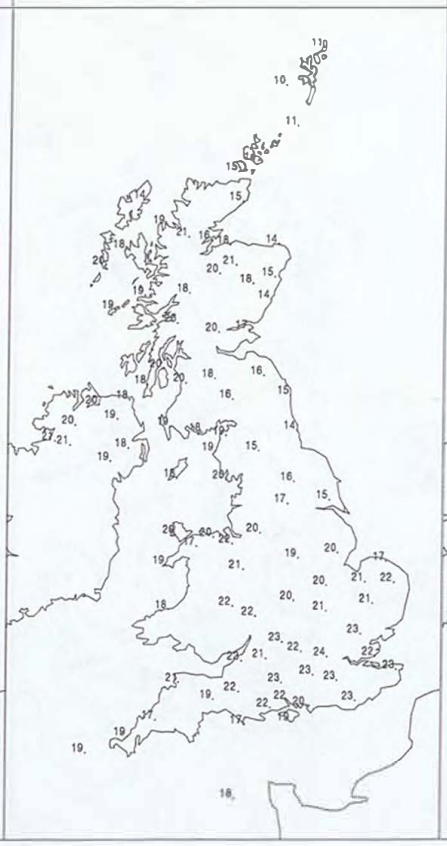

03 JULY 2000 SUNSHINE HOURS

03 JULY 2000 RAINFALL NIGHT-TIME MM

X = TRACE

03 JULY 2000 RAINFALL DAY-TIME MM

X = TRACE

DAILY WEATHER SUMMARY

Crown Copyright 2000, All Rights Reserved

DAILY WEATHER SUMMARY

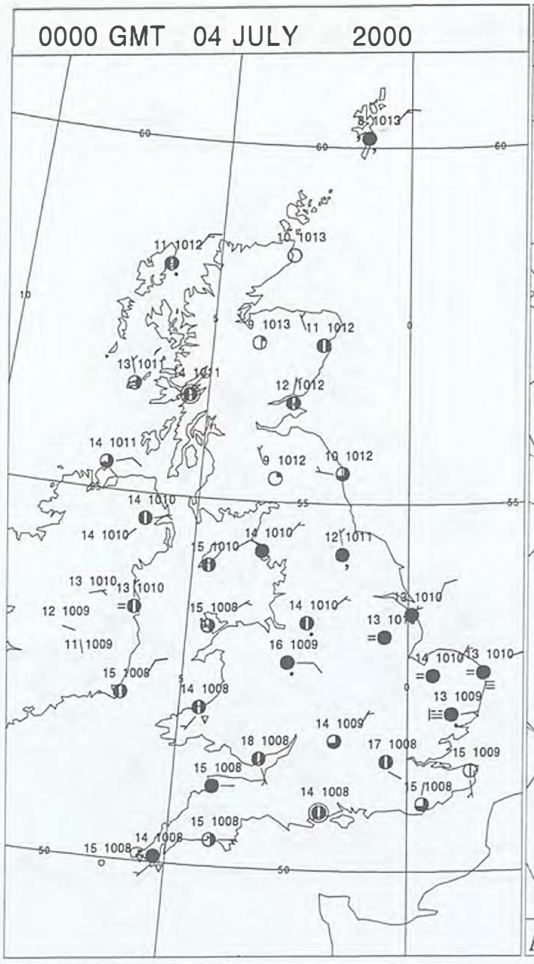

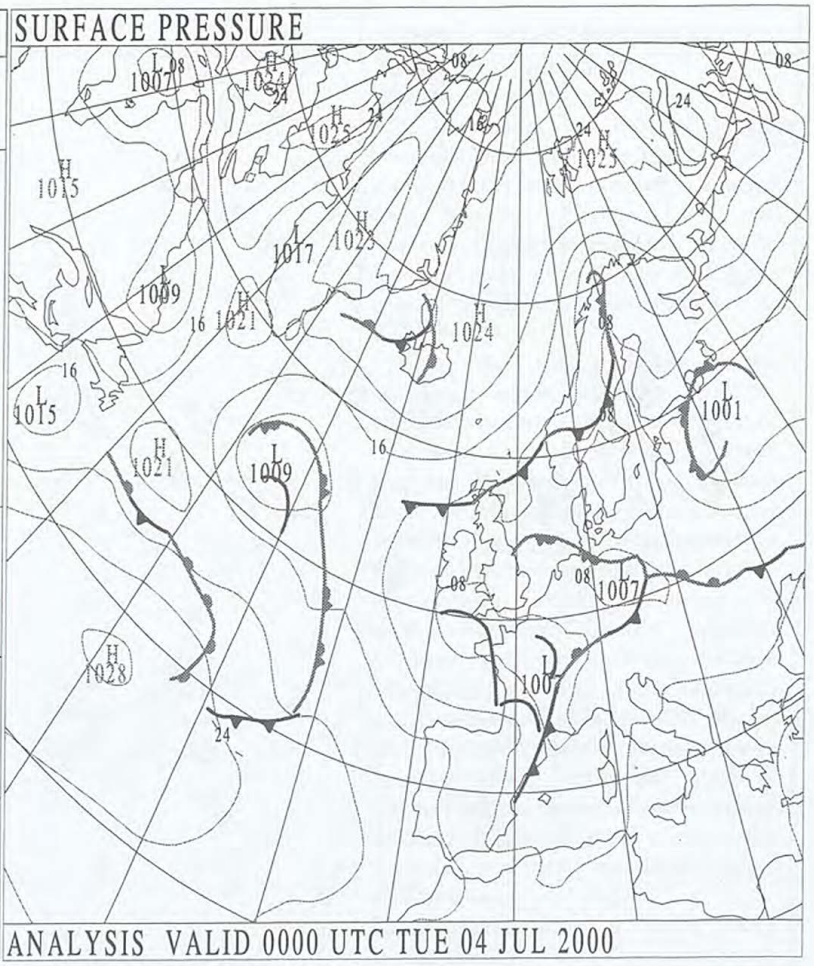

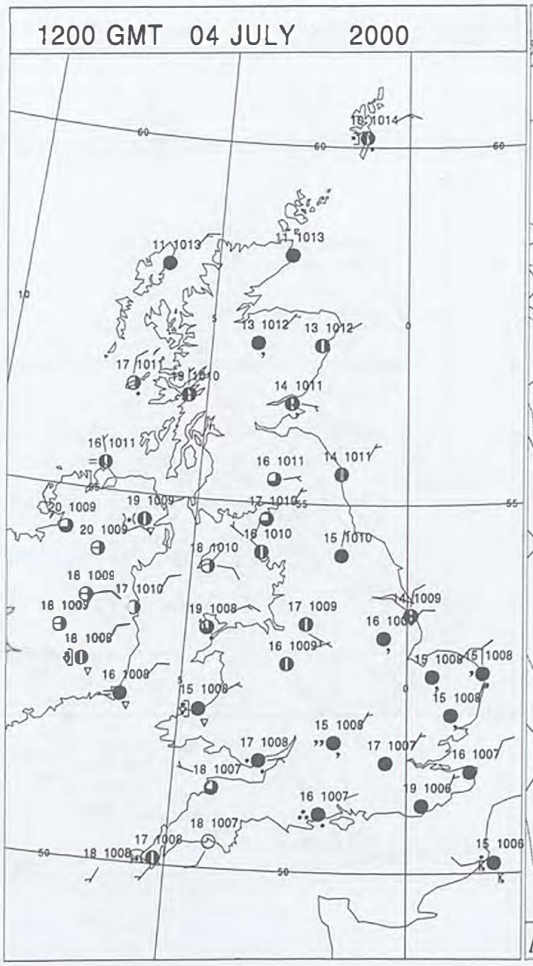

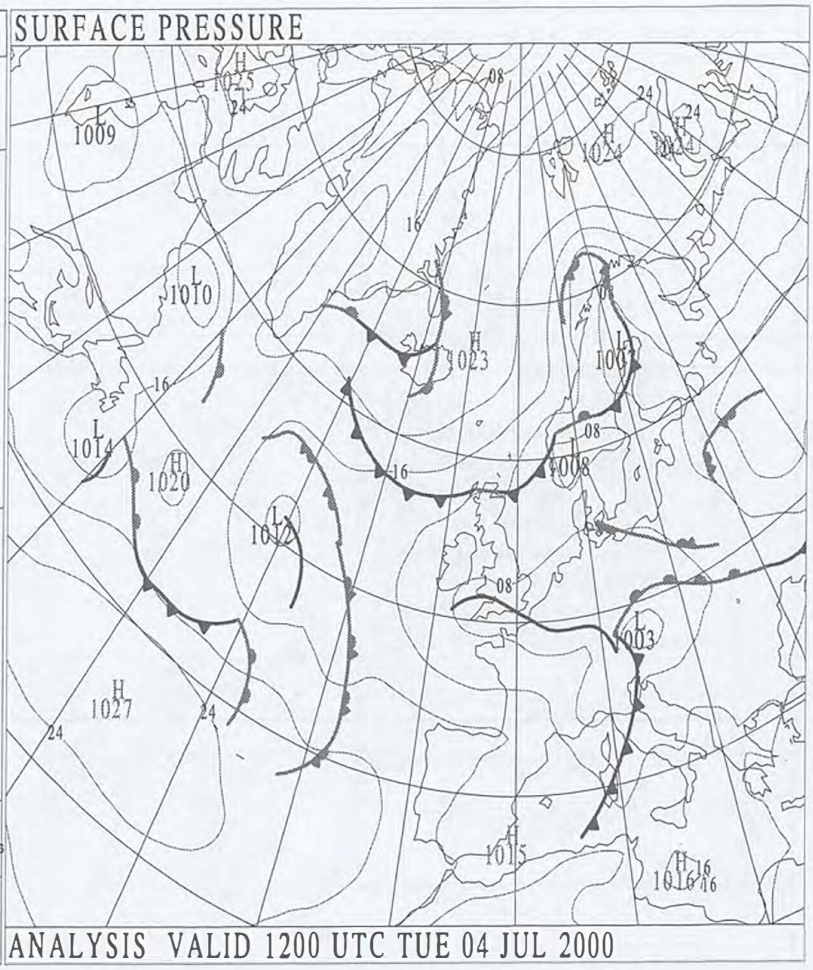

Crown Copyright 2000, All Rights Reserved

SURFACE REPORTS

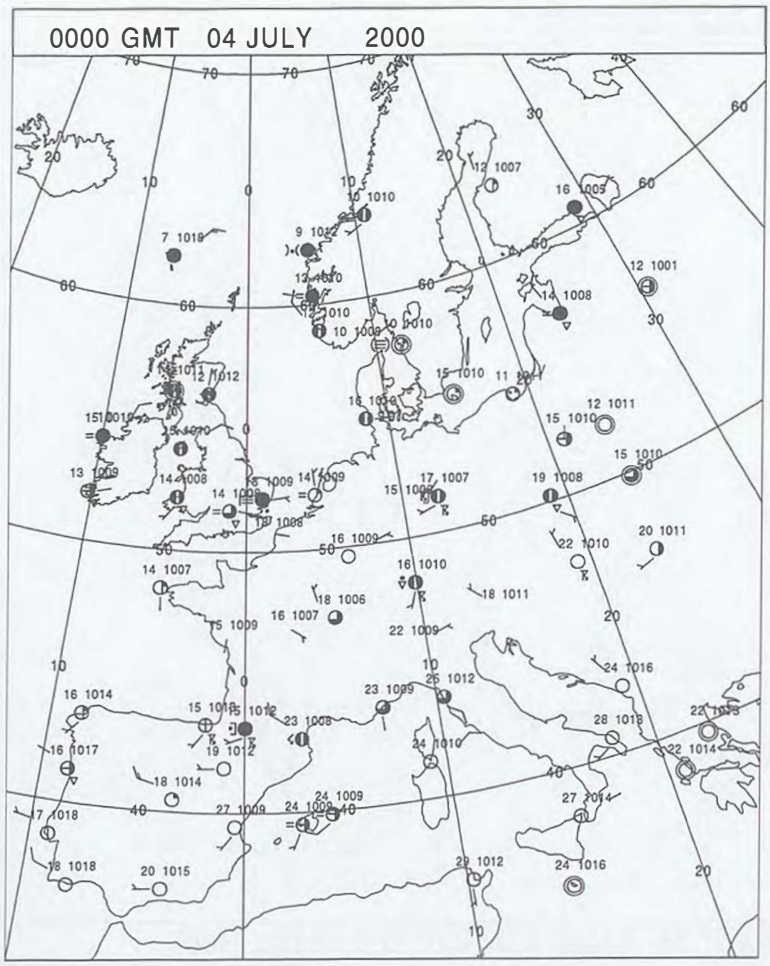

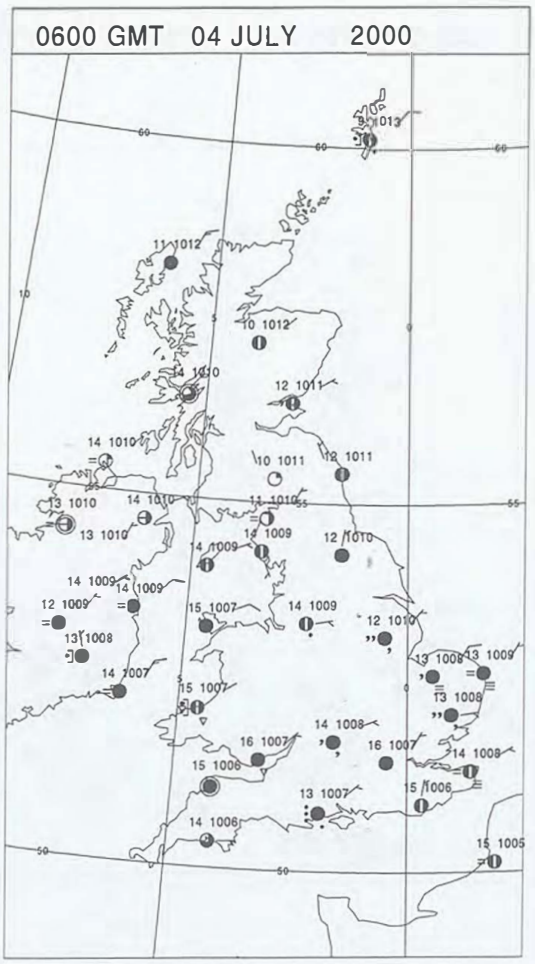

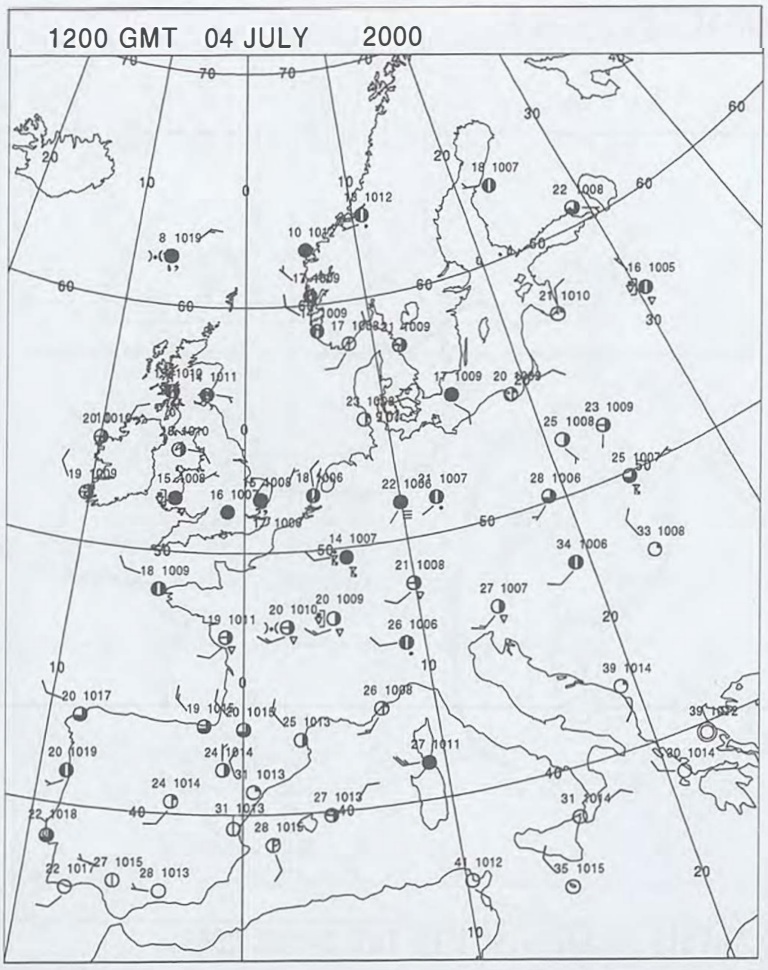

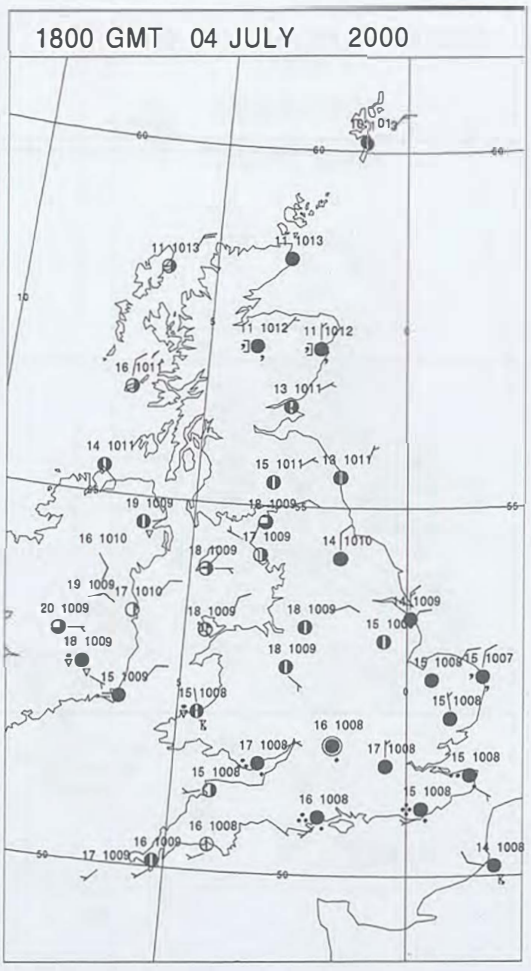

Crown Copyright 2000, All Rights Reserved

SIGNIFICANT WEATHER

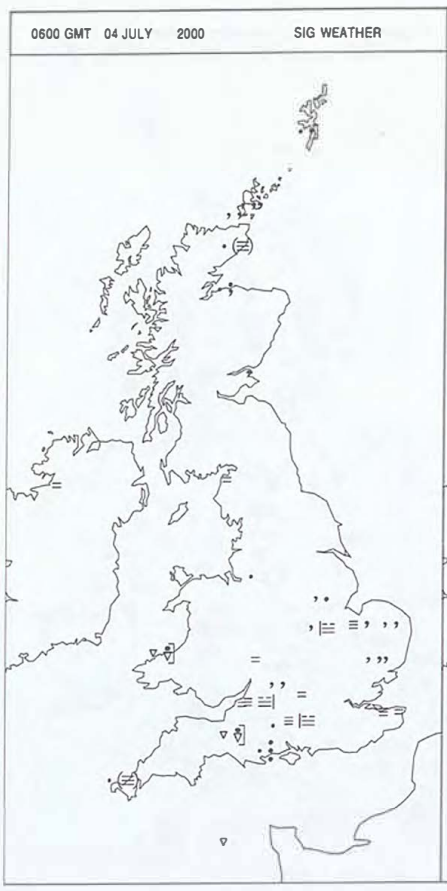

Summary of UK Weather for Tuesday 04 July 2000.

The night was dry in many parts of the UK, but drizzle was reported in the northern isles and Highland region, and showery rain affected Cornwall and south Wales. It was misty/hazy/foggy across parts of central England and East Anglia and some patchy drizzle was reported there as well.

During the morning the drizzle continued across northeast Scotland, the showery rain lingered over parts of southwest England and south Wales, but the drizzle over central England and East Anglia had largely cleared by midday. There was a thunderstorm in Carmarthenshire at this time, and in Devon and Ceredigion during the early afternoon. Central southern England and south Wales became increasingly wet later in the afternoon with some heavy rain in many places, and further thundery showers were reported there. Meanwhile much of the rest of the UK was dry, but patchy drizzle still affected parts of northeast Scotland and there was drizzle across the Pennines.

Temperatures were a little above average in a few sunnier western areas, but generally they were near or slightly below normal.

EXTREMES

Highest Maximum:
23.3 Knockarevan, Fermanagh
Lowest Maximum:
11.2 Foula, Shetland
Lowest Minimum:
-11.2 Kenley Airfield, Surrey
Lowest Grass Minimum:
1.5 Tulloch Bridge, Inverness-Shire
Most Rain:
57.2 Redhill, Surrey
Most Sun:
12.8 Ronaldsway, Isle Of Man

Crown Copyright 2000, All Rights Reserved

Tuesday 4 July 2000

DAILY CLIMATE DATA

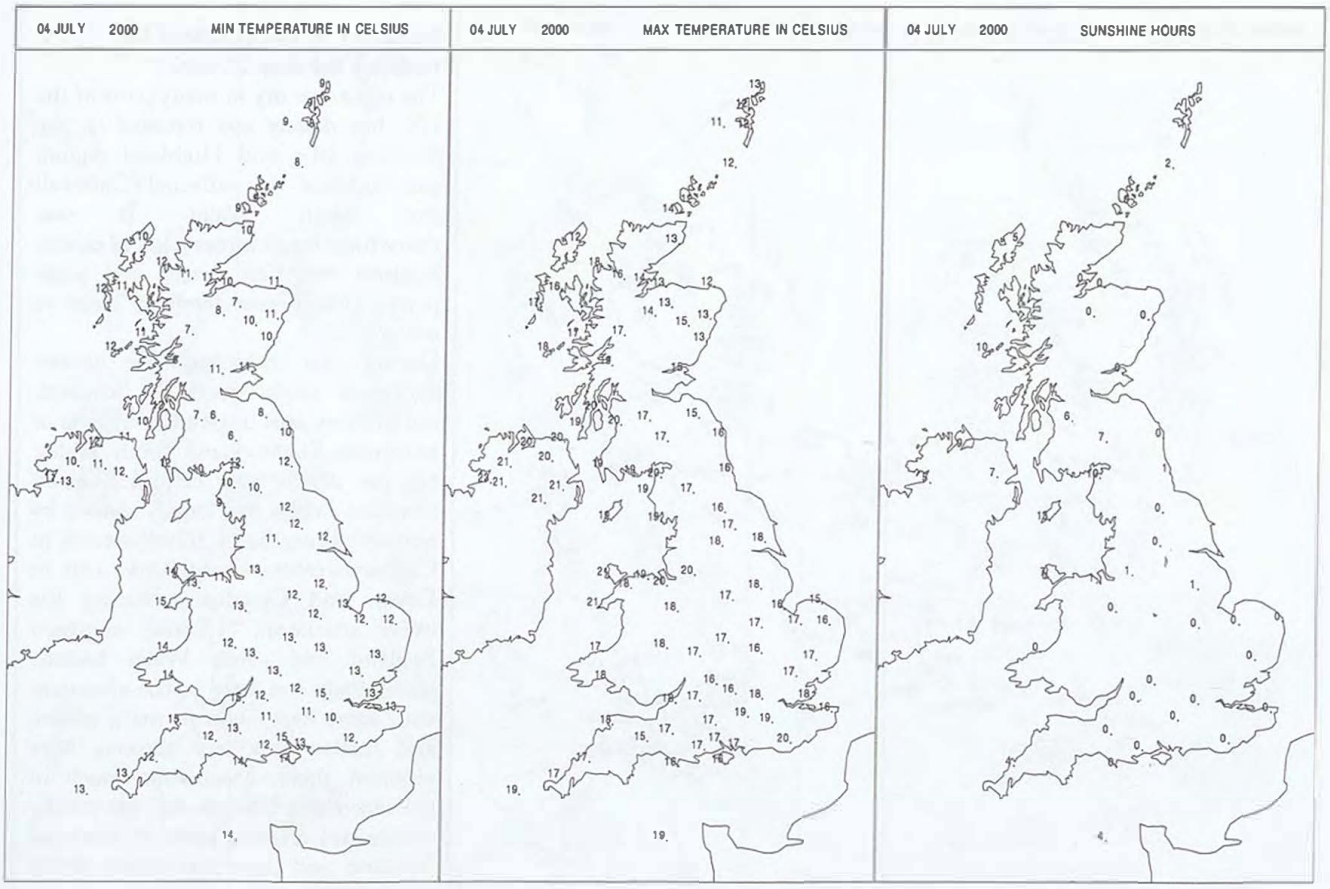

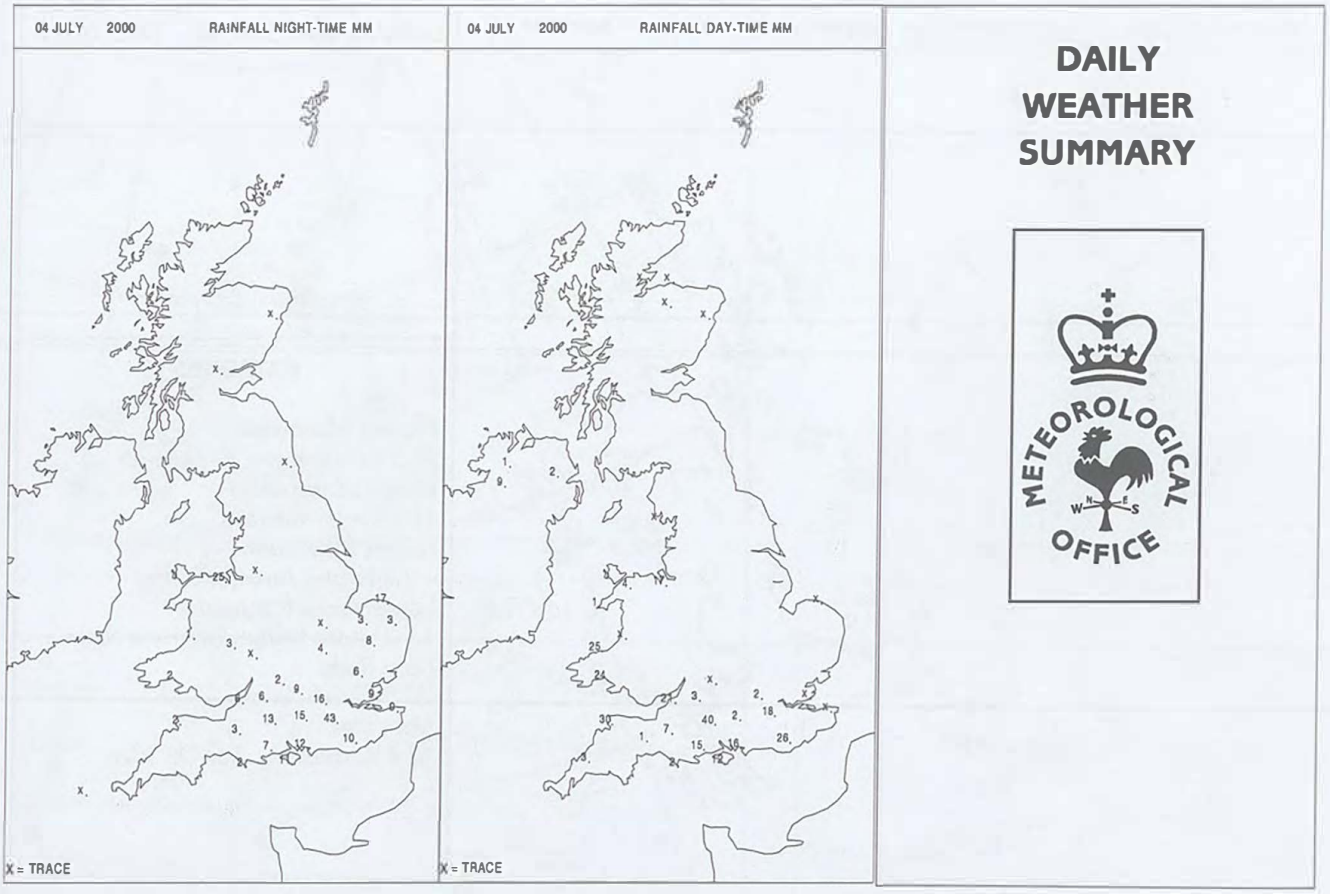

DAILY WEATHER SUMMARY

Crown Copyright 2000, All Rights Reserved

DAILY WEATHER SUMMARY

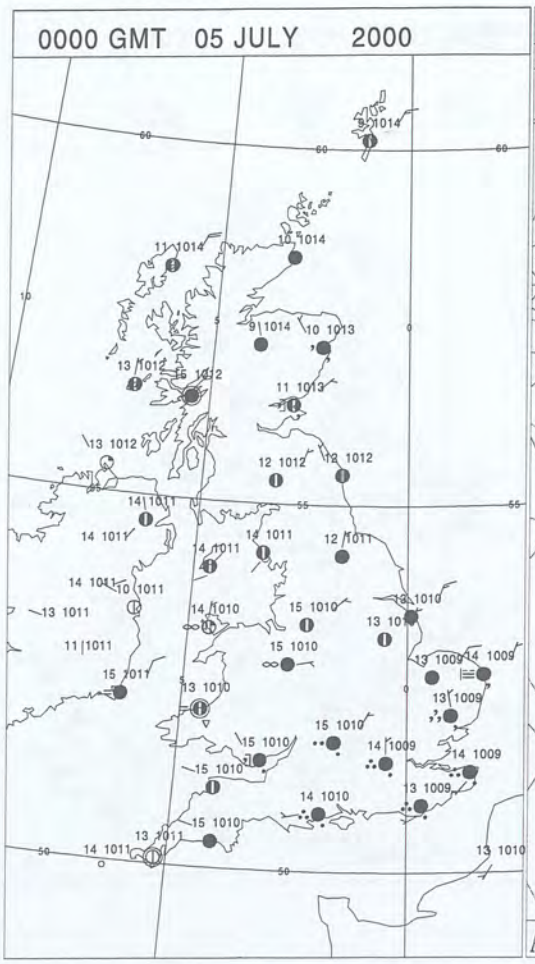



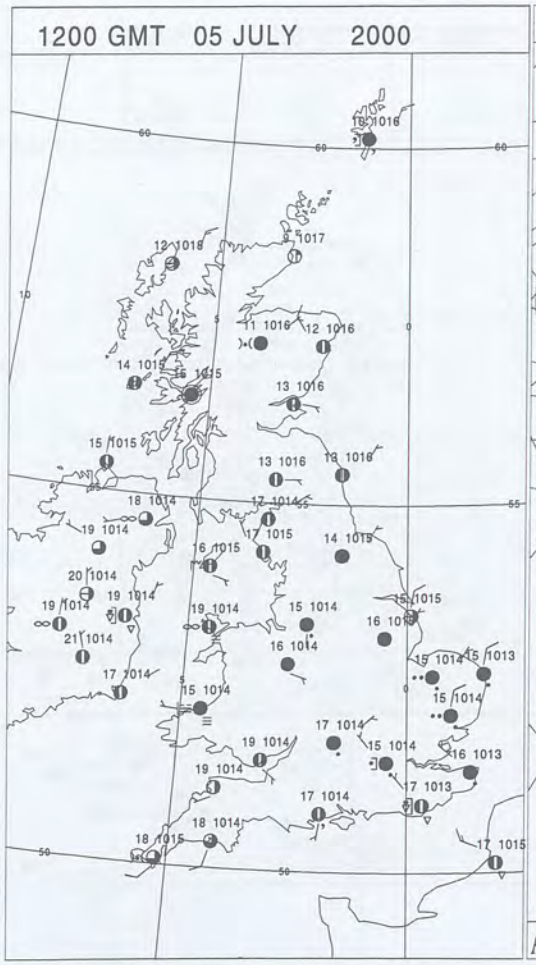

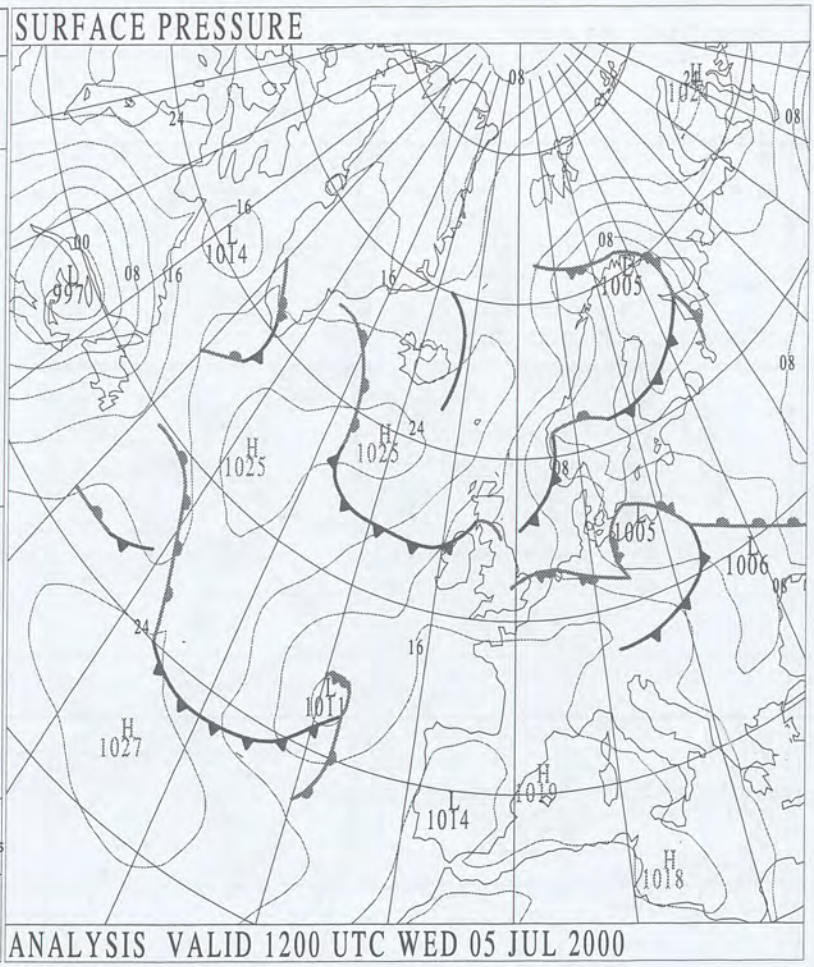

Crown Copyright 2000, All Rights Reserved

SURFACE REPORTS

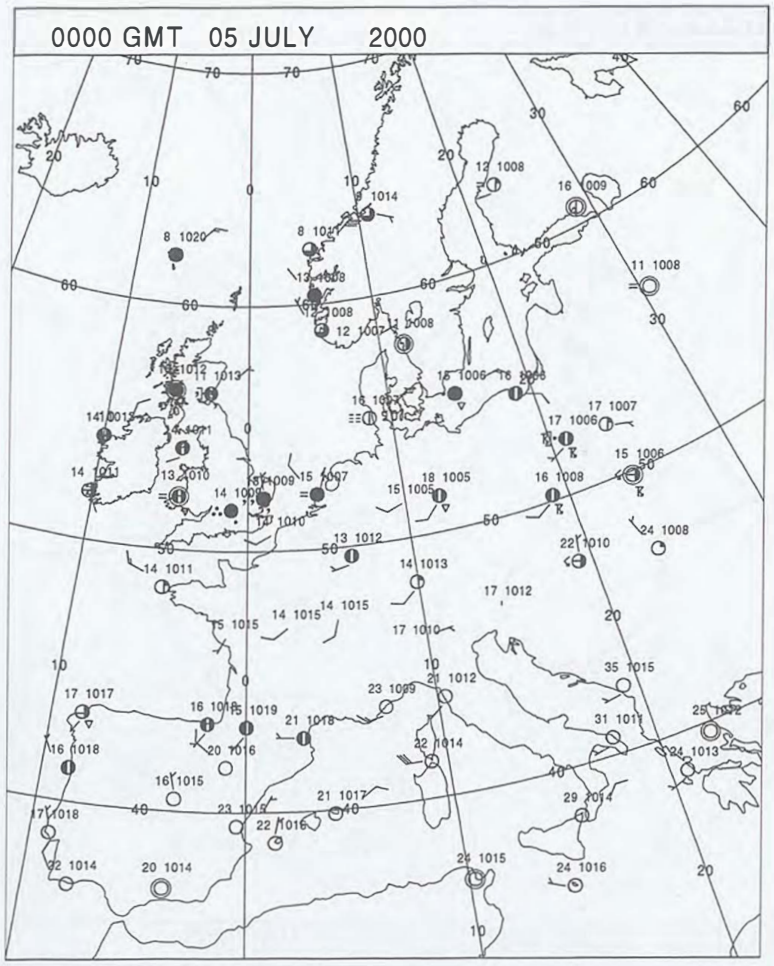

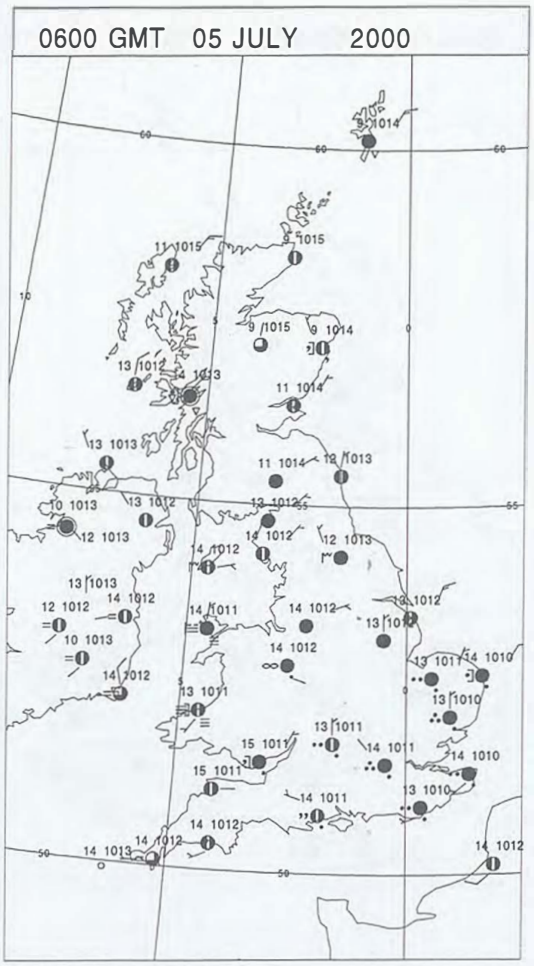

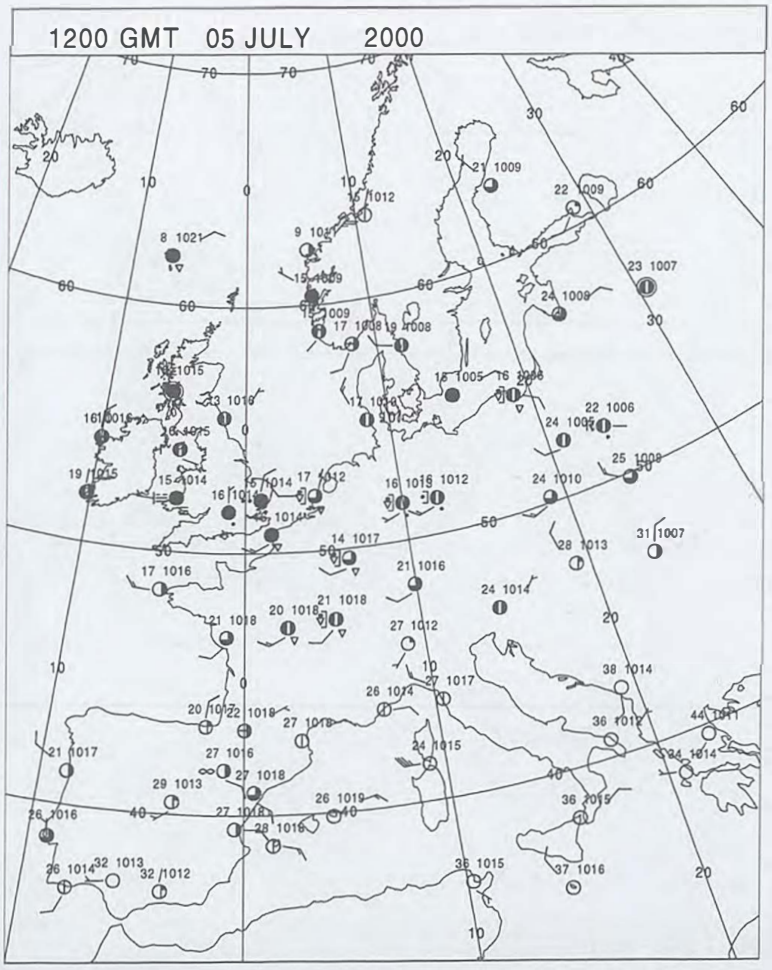

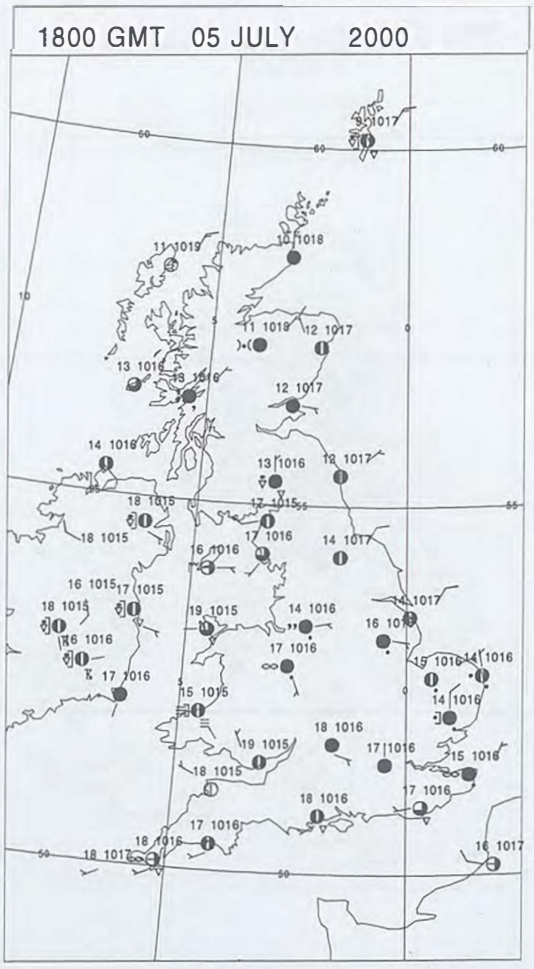

Crown Copyright 2000, All Rights Reserved

SIGNIFICANT WEATHER

Summary of UK Weather for Wednesday 05 July 2000.

It was a very wet night across much of southern England and East Anglia with persistent heavy rain in places and localised flooding reported especially in Surrey and Sussex. There were some showers in the Northern Isles but elsewhere it was largely dry although cloudy.

During the morning the rain in the south eased and, apart from some sharp showers on the south coast, the south had a largely dry but cloudy afternoon. There were further showers in the Northern Isles and in northern Scotland and a few scattered elsewhere. The best of any sunshine was in the Western Isles but some other western areas had some sunny intervals. Later in the day some showers developed over Wales and the southwest and these turned heavy and thundery in the evening and they spread into the Midlands. Showers also affected parts of Northern Ireland, Scotland and northwest England during the evening while the southeast corner and the far north were mainly dry.

It was mostly cool or rather cool although parts of Northern Ireland and some brighter western areas were warm.

EXTREMES

Highest Maximum:
21.4 Bristol W.C., Avon
Lowest Maximum:
10.3 Fair Isle, Shetland
10.3 Foula, Shetland
Lowest Minimum:
7.5 Lerwick, Shetland
Lowest Grass Minimum:
4.3 West Freugh, Wigtownshire
Most Rain:
31.1 Drumburgh, Cumbria
Most Sun:
10.1 Stornoway Airport, Western Isles

Crown Copyright 2000, All Rights Reserved

Wednesday 5 July 2000

DAILY CLIMATE DATA

05 JULY 2000 MIN TEMPERATURE IN CELSIUS

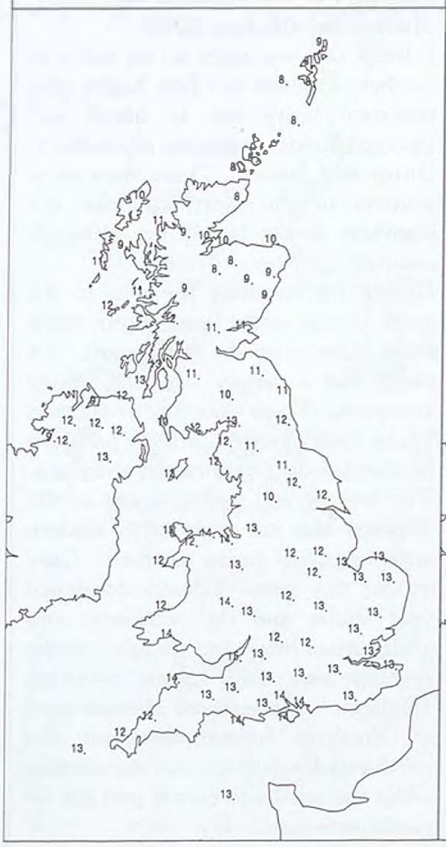

05 JULY 2000 MAX TEMPERATURE IN CELSIUS

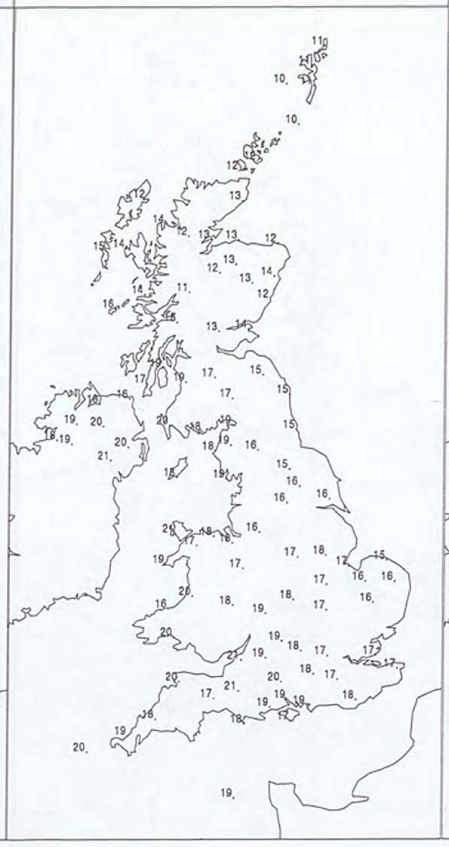

05 JULY 2000 SUNSHINE HOURS

05 JULY 2000 RAINFALL NIGHT-TIME MM

X = TRACE

05 JULY 2000 RAINFALL DAY-TIME MM

X = TRACE

DAILY WEATHER SUMMARY

Crown Copyright 2000, All Rights Reserved

DAILY WEATHER SUMMARY

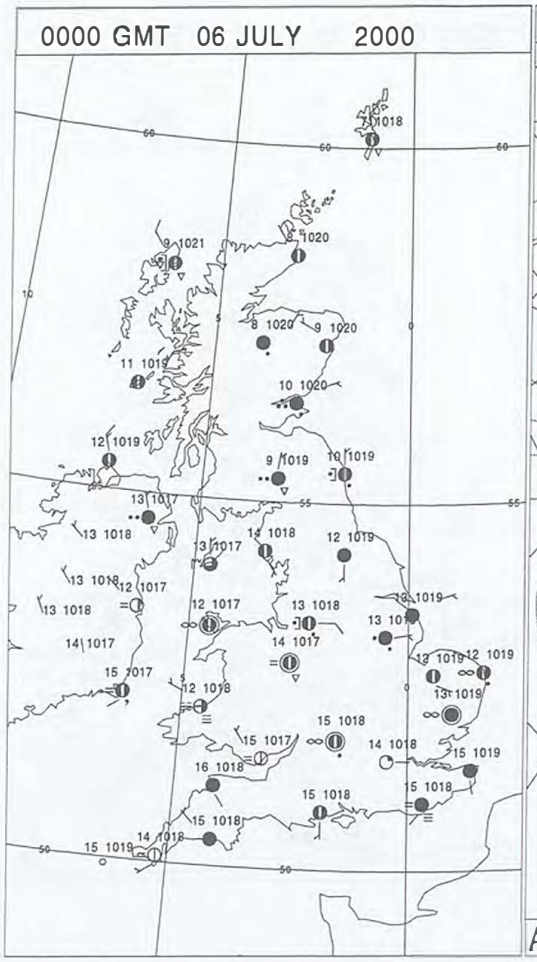

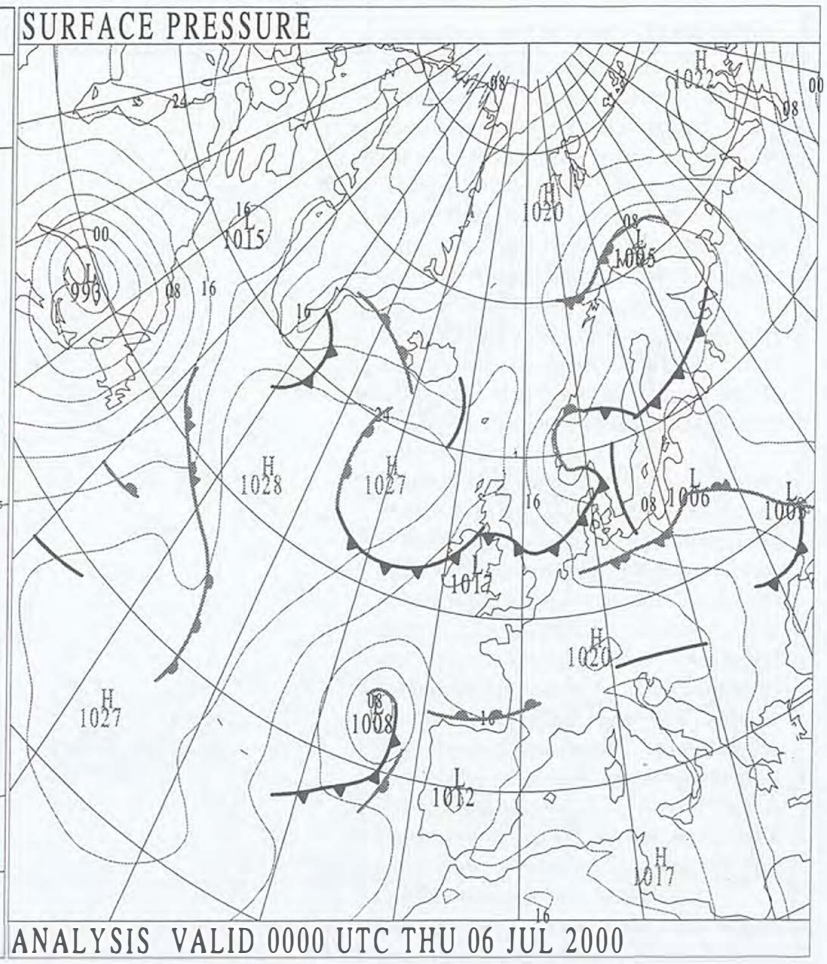

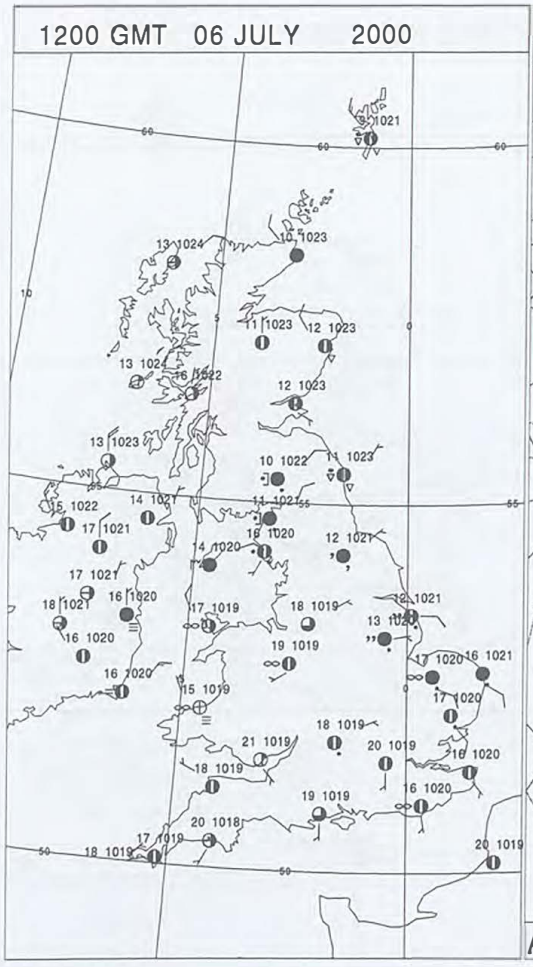

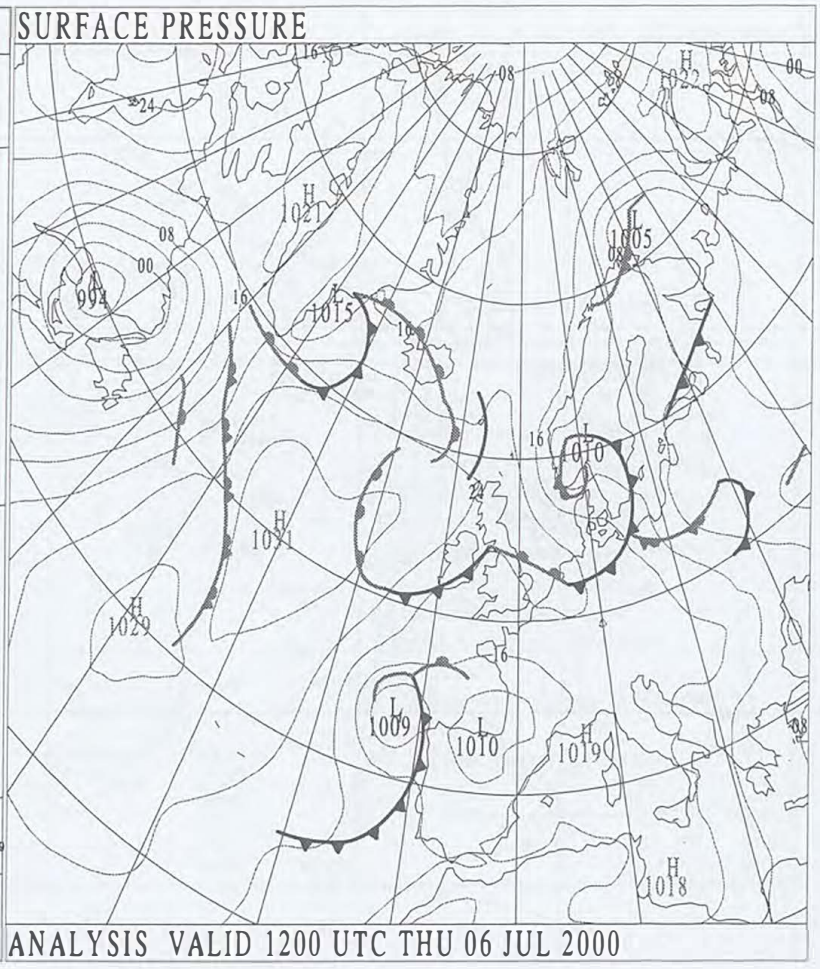

Crown Copyright 2000, All Rights Reserved

SURFACE REPORTS

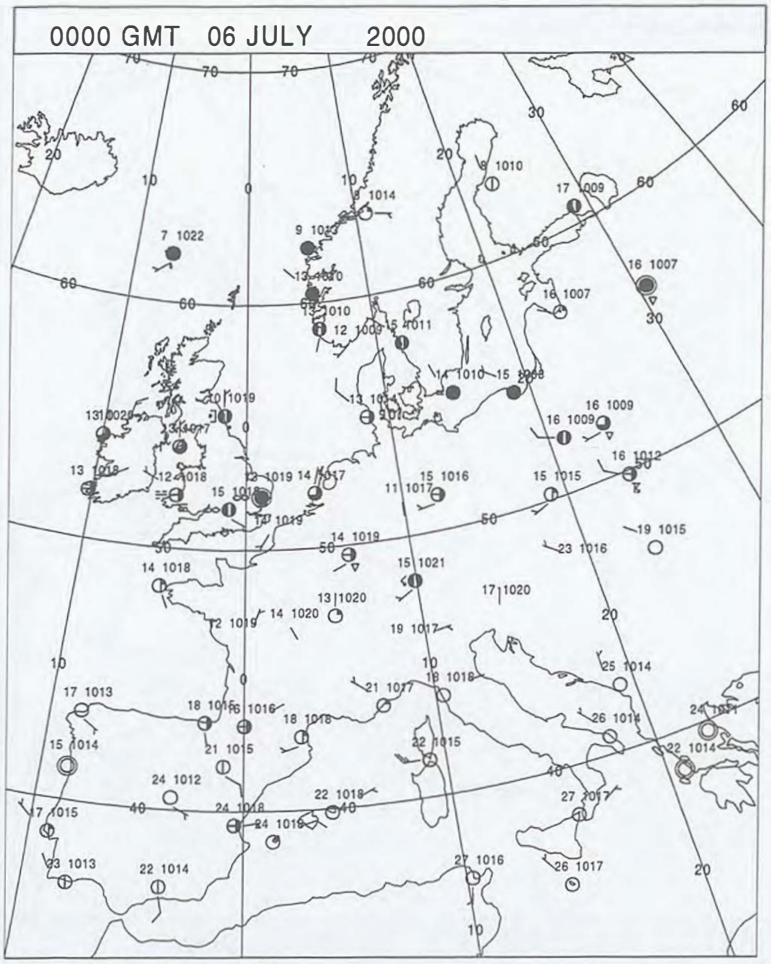

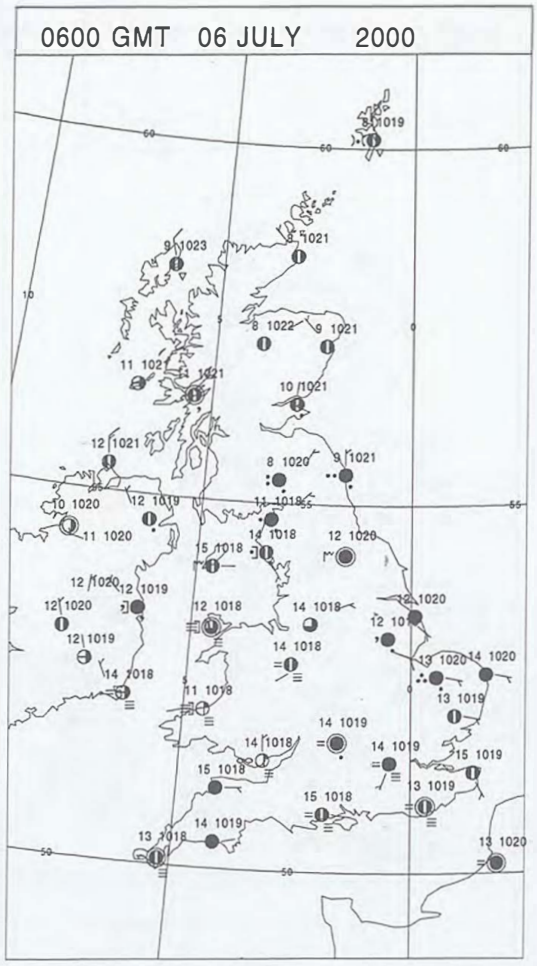

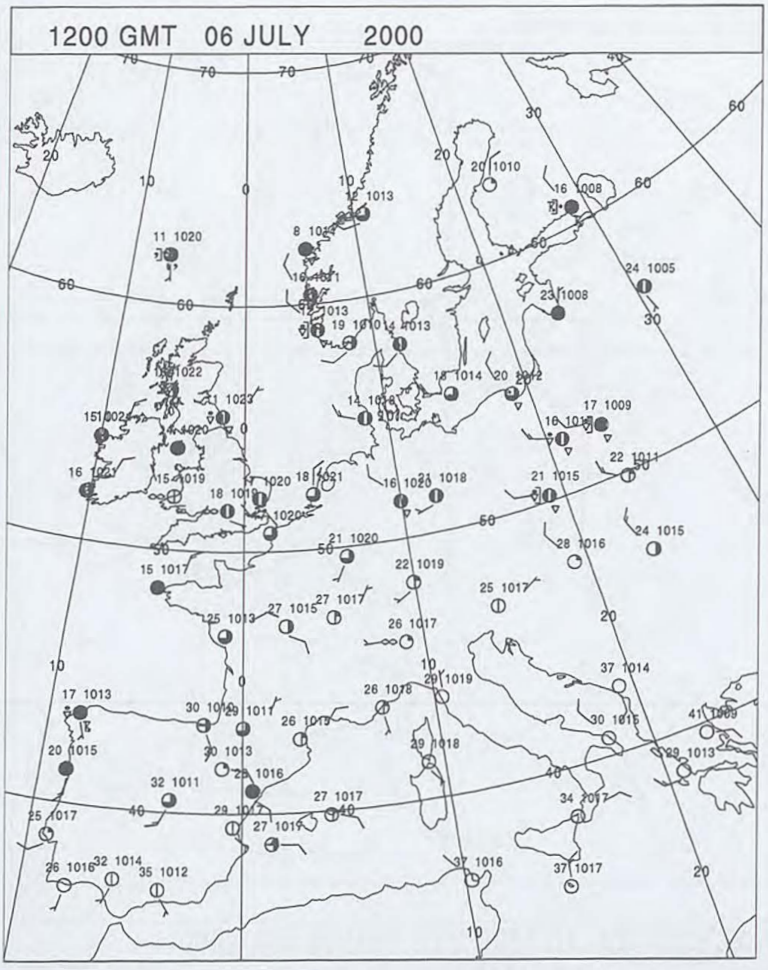

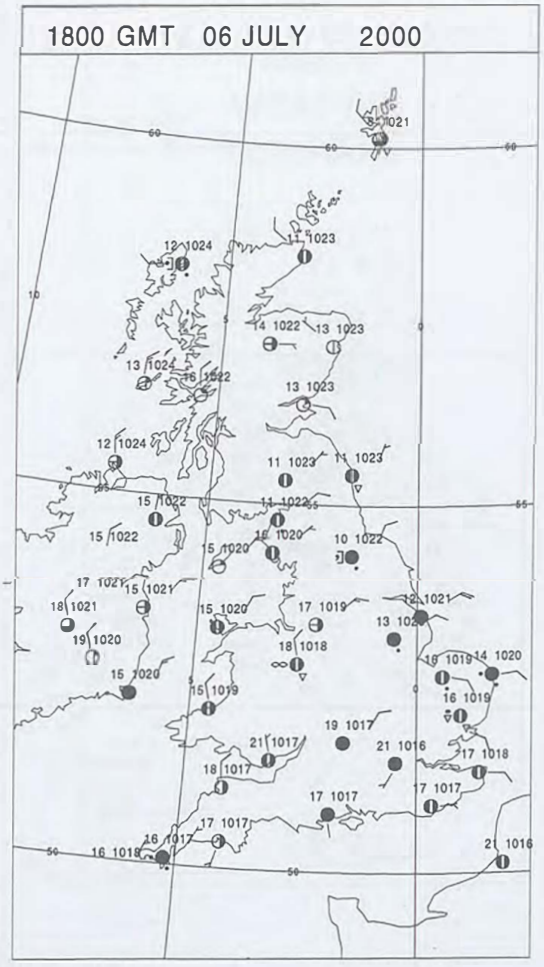

Crown Copyright 2000, All Rights Reserved

SIGNIFICANT WEATHER

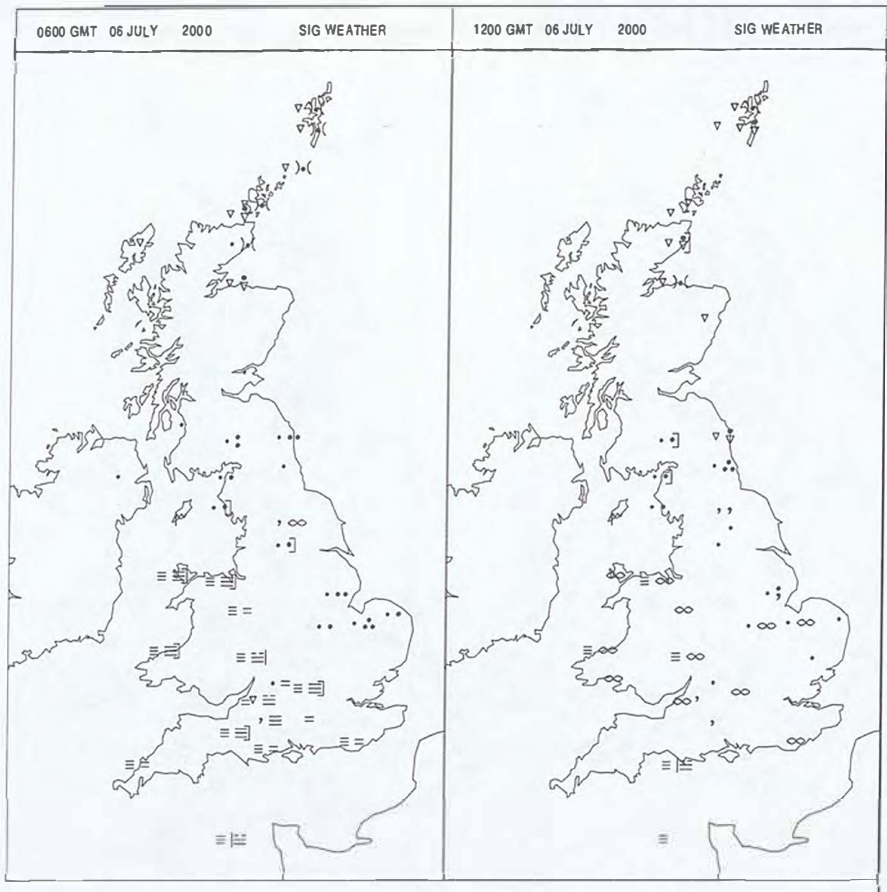

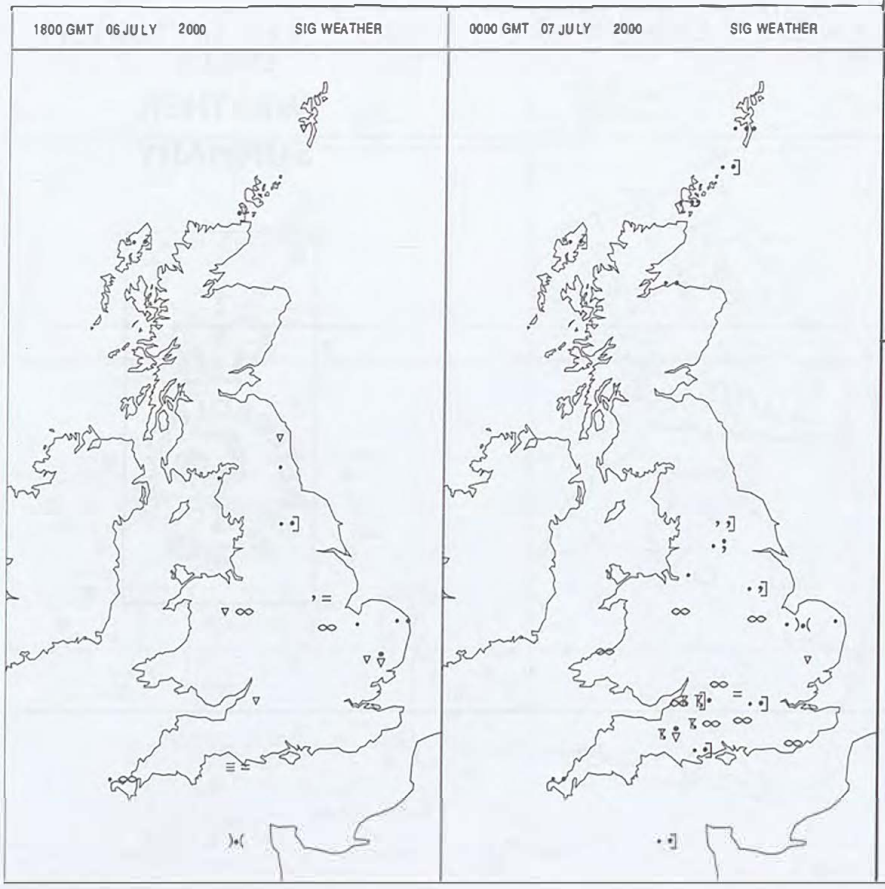

Summary of UK Weather for Thursday 06 July 2000.

Overnight, heavy showers affected southern Scotland, and edged slowly into northernmost parts of England towards morning. There were also heavy showers across the north Midlands, and these moved into parts of East Anglia later in the night, but had become lighter by this stage.

Remaining areas had a mainly dry night with a good deal of cloud, although there some clear spells, chiefly in the south and west, and here mist and fog formed.

During the morning, heavy showers continued to affect northernmost parts of England for a time but largely died away towards midday. There were also further light showers across East Anglia and Lincolnshire. During the afternoon, showers also developed across Wales, parts of the Midlands, southwest England and East Anglia. The showers were heavy, slow moving and locally thundery, and lingered well into the evening.

Elsewhere, it was largely dry but with a good deal of cloud. The best of the brighter weather was in the west.

During the evening, light rain edged into northernmost parts of Scotland.

The temperatures were a little above normal over Wales, southern and central England, but generally below normal elsewhere.

EXTREMES

Highest Maximum:
23.7 Northolt, Greater London
Lowest Maximum:
10.0 Sella Ness, Shetland
Lowest Minimum:
5.3 Lybster, Caithness
Lowest Grass Minimum:
4.2 Wick Airport, Caithness
Most Rain:
15.6 Boscombe Down, Wiltshire
Most Sun:
14.2 Tiree, Argyll (In Strathcly

Crown Copyright 2000, All Rights Reserved

Thursday 6 July 2000

DAILY CLIMATE DATA

06 JULY 2000 MIN TEMPERATURE IN CELSIUS

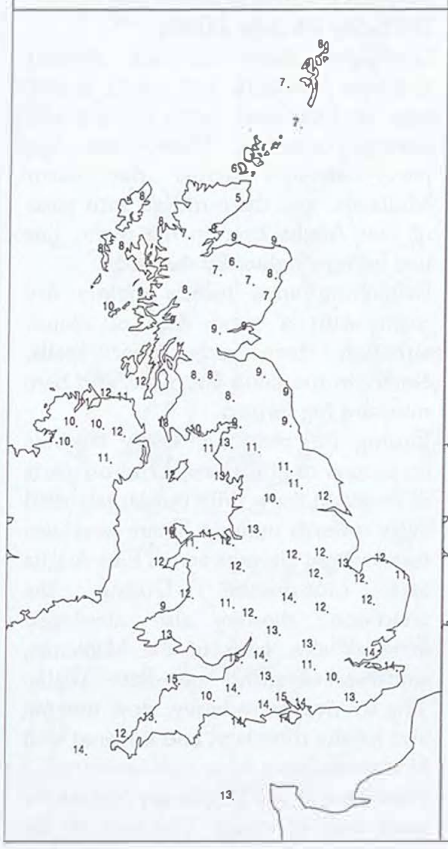

06 JULY 2000 MAX TEMPERATURE IN CELSIUS

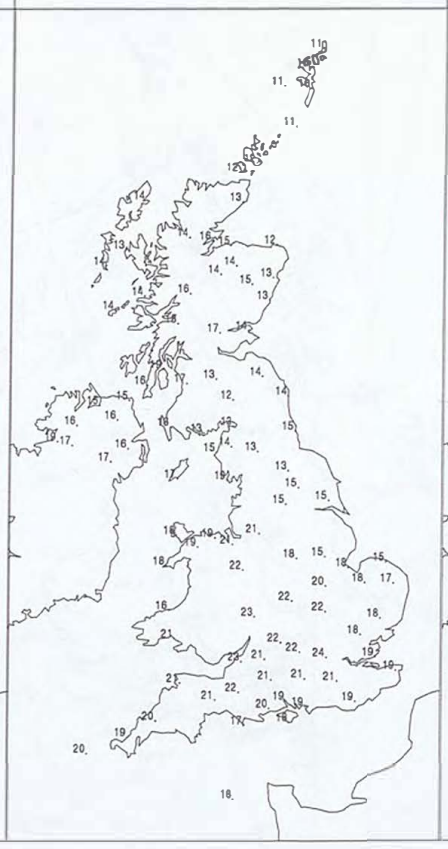

06 JULY 2000 SUNSHINE HOURS

06 JULY 2000 RAINFALL NIGHT-TIME MM

X = TRACE

06 JULY 2000 RAINFALL DAY-TIME MM

X = TRACE

DAILY WEATHER SUMMARY

Crown Copyright 2000, All Rights Reserved

DAILY WEATHER SUMMARY

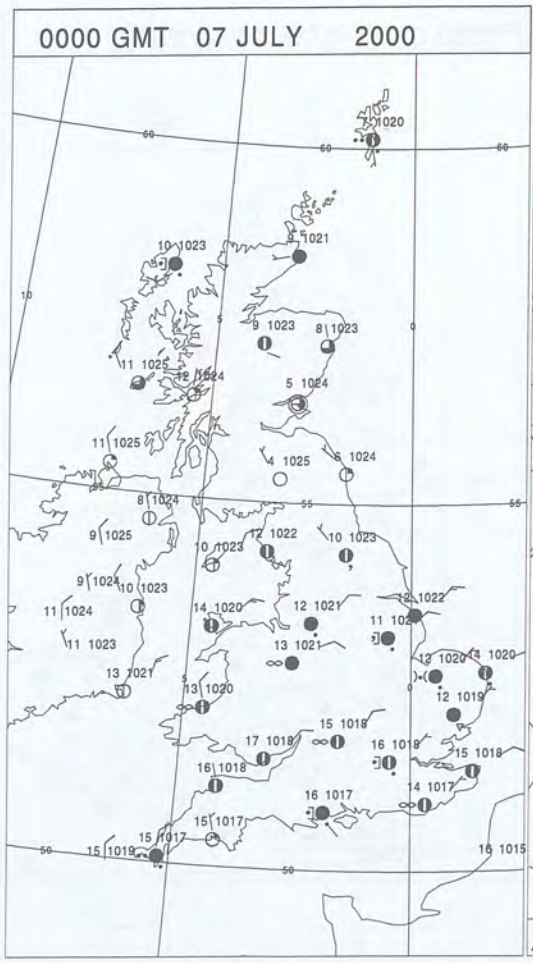

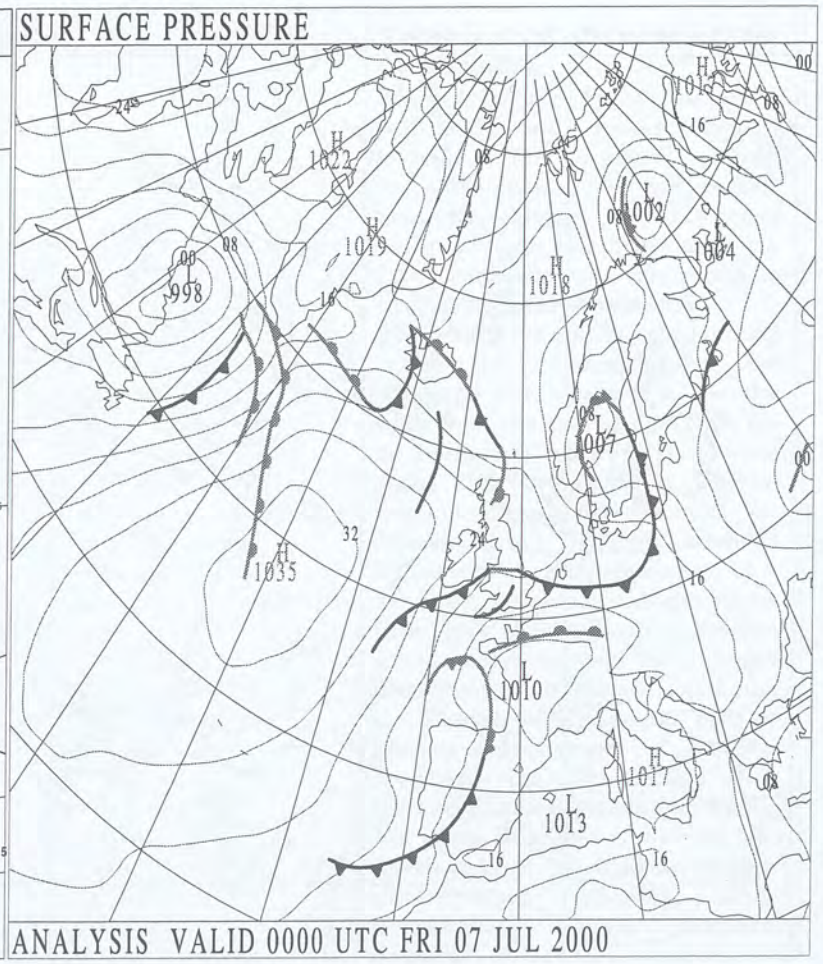

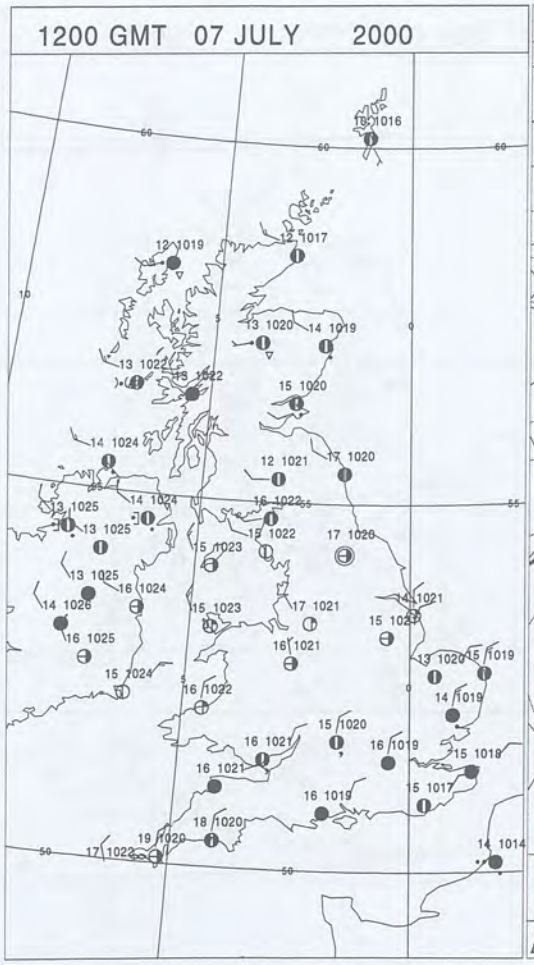

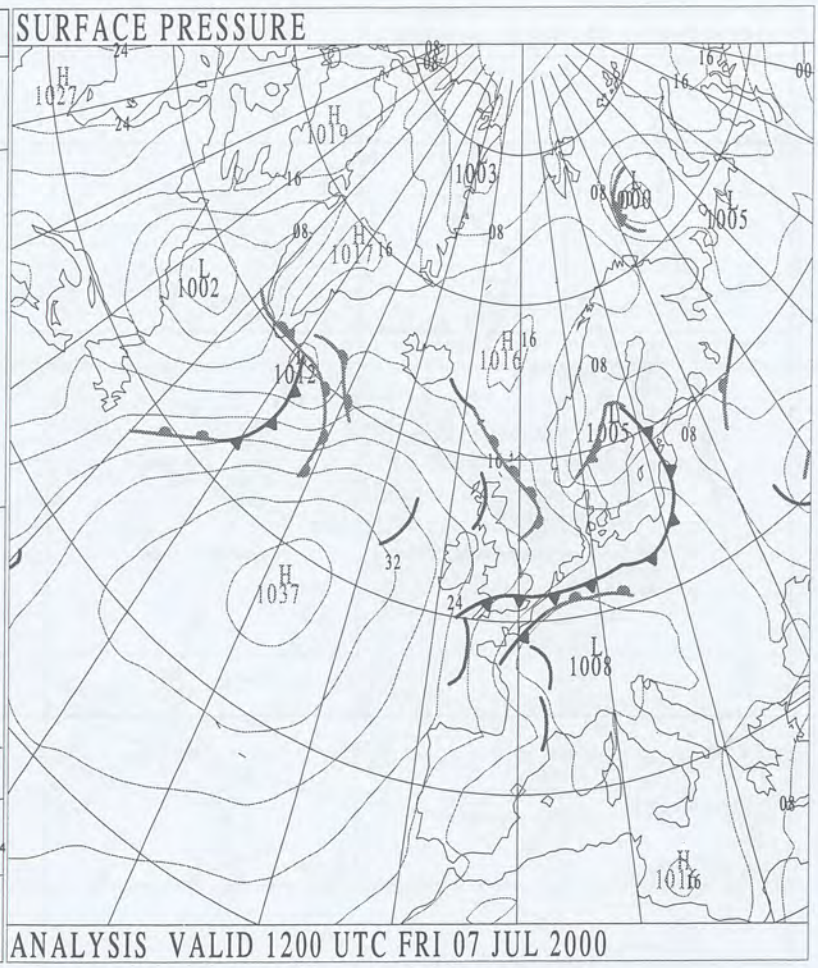

Crown Copyright 2000, All Rights Reserved

SURFACE REPORTS

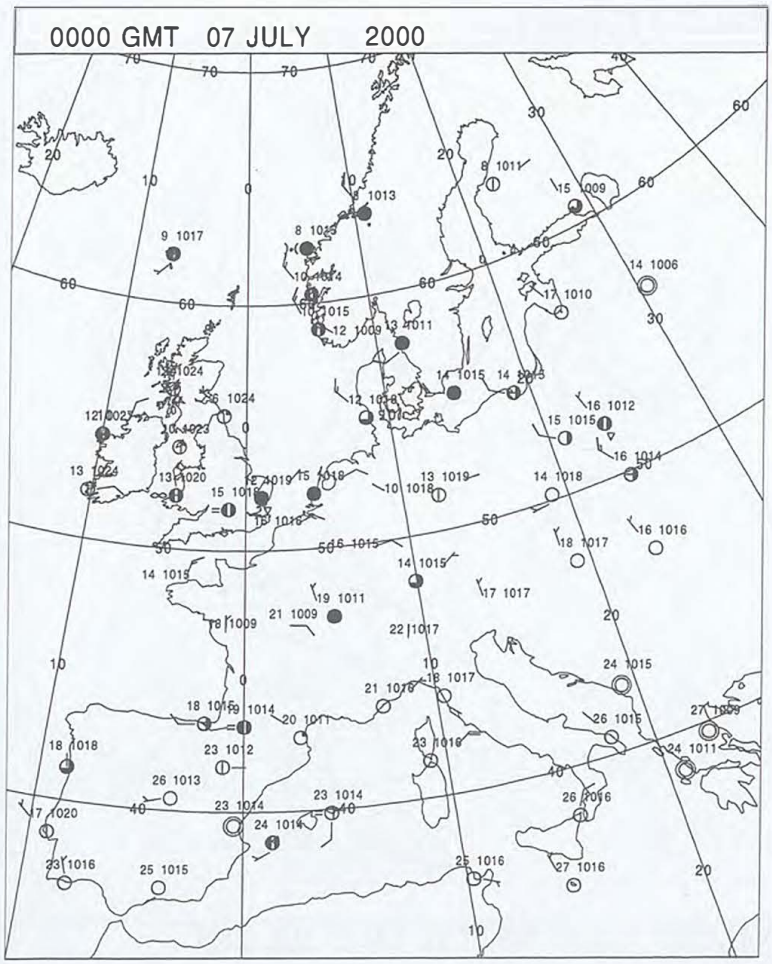

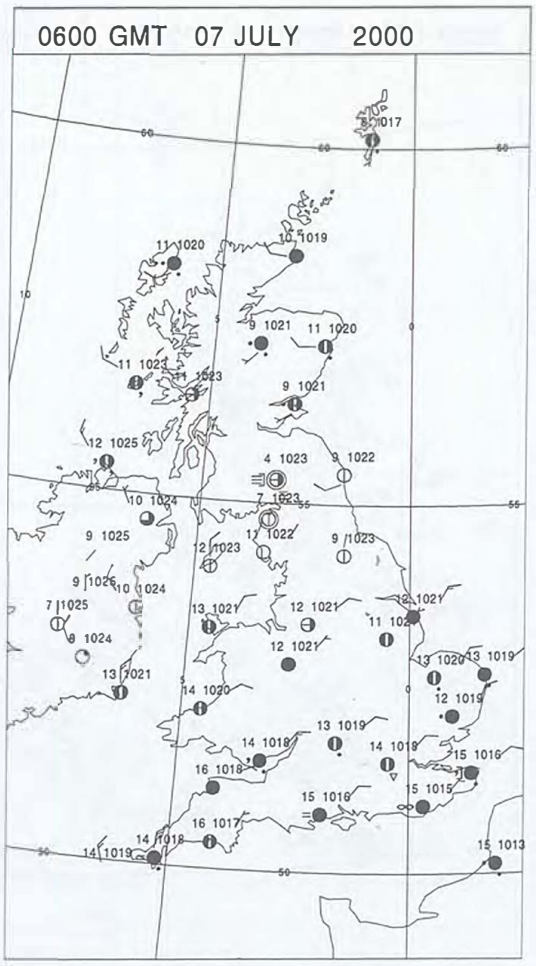

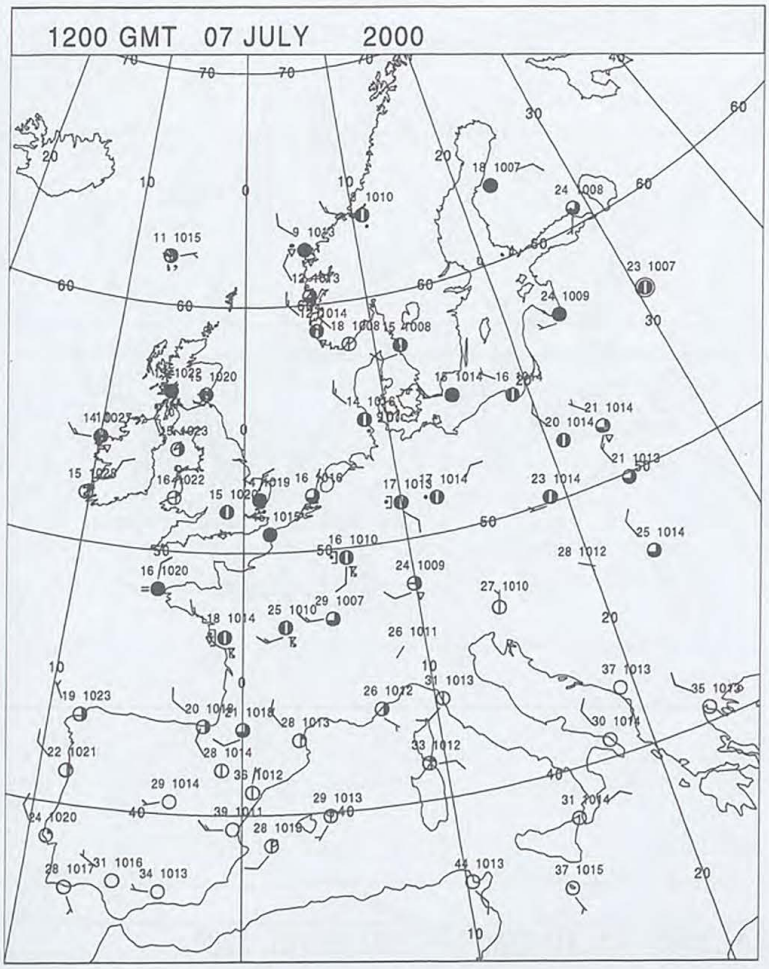

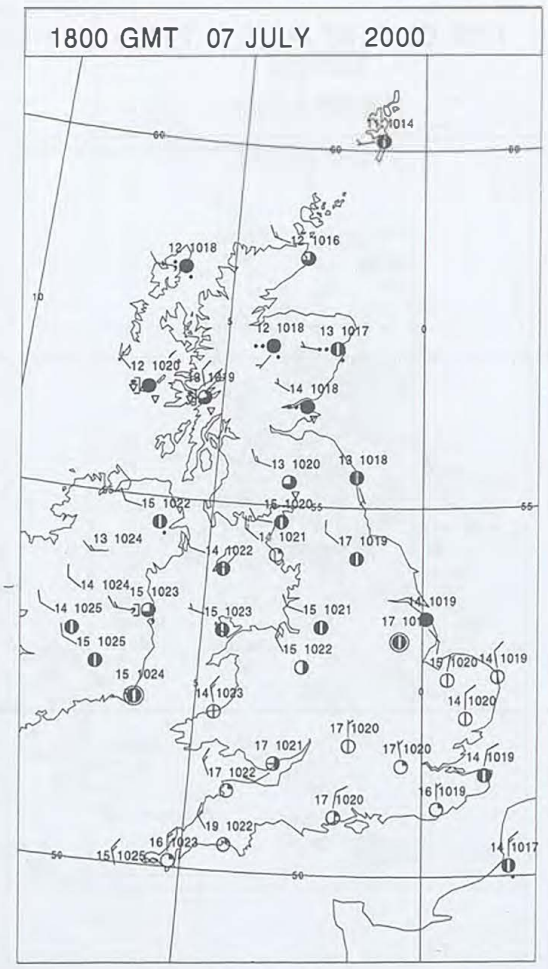

Crown Copyright 2000, All Rights Reserved

SIGNIFICANT WEATHER

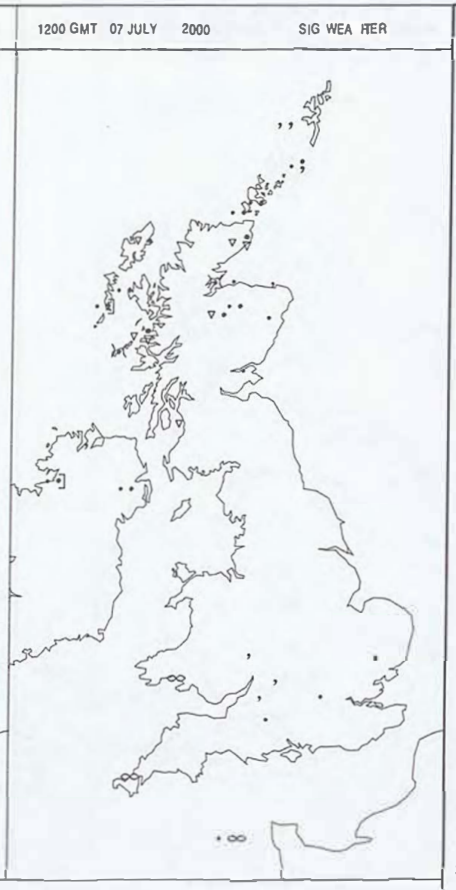

Summary of UK Weather for Friday 07 July 2000.

The early hours of Friday were cloudy with still some residual thundery showers at first in central southern England. Elsewhere it had become largely dry, although there was a line of patch light rain and drizzle across the North Midlands and a further area in the Northern and Western Isles.

By morning the patchy light rain and drizzle had cascaded across the Midlands, but otherwise it was dry apart from the precipitation into the far north and northwest with some sunny spells developing in northern England. Through the morning the sunny skies slowly extended southwards to reach areas north of a line South Wales to East Anglia. At the same time patchy rain or showers spread across northern and western parts of mainland Scotland and during the afternoon so e patchy rain or showers reached much of Scotland apart from the southeast and some parts of Northern Ireland, too. By the end of the afternoon sunny skies had spread right to the south coast with some cloud following south simultaneously across northern England.

Temperatures were mostly near or slightly below normal but rather cool in the east.

EXTREMES

Highest Maximum:
20.8 Leeds W.C., West Yorkshire
Lowest Maximum:
10.9 Fair Isle, Shetland
Lowest Minimum:
1.5 Eskdalemuir, Dumfriesshire
Lowest Grass Minimum:
-1.5 Leuchars, Fife
Most Rain:
10.6 Capel Curig, Gwynnedd
Most Sun:
10.9 Leeds W.C., West Yorkshire

Crown Copyright 2000. All Rights Reserved

DAILY CLIMATE DATA

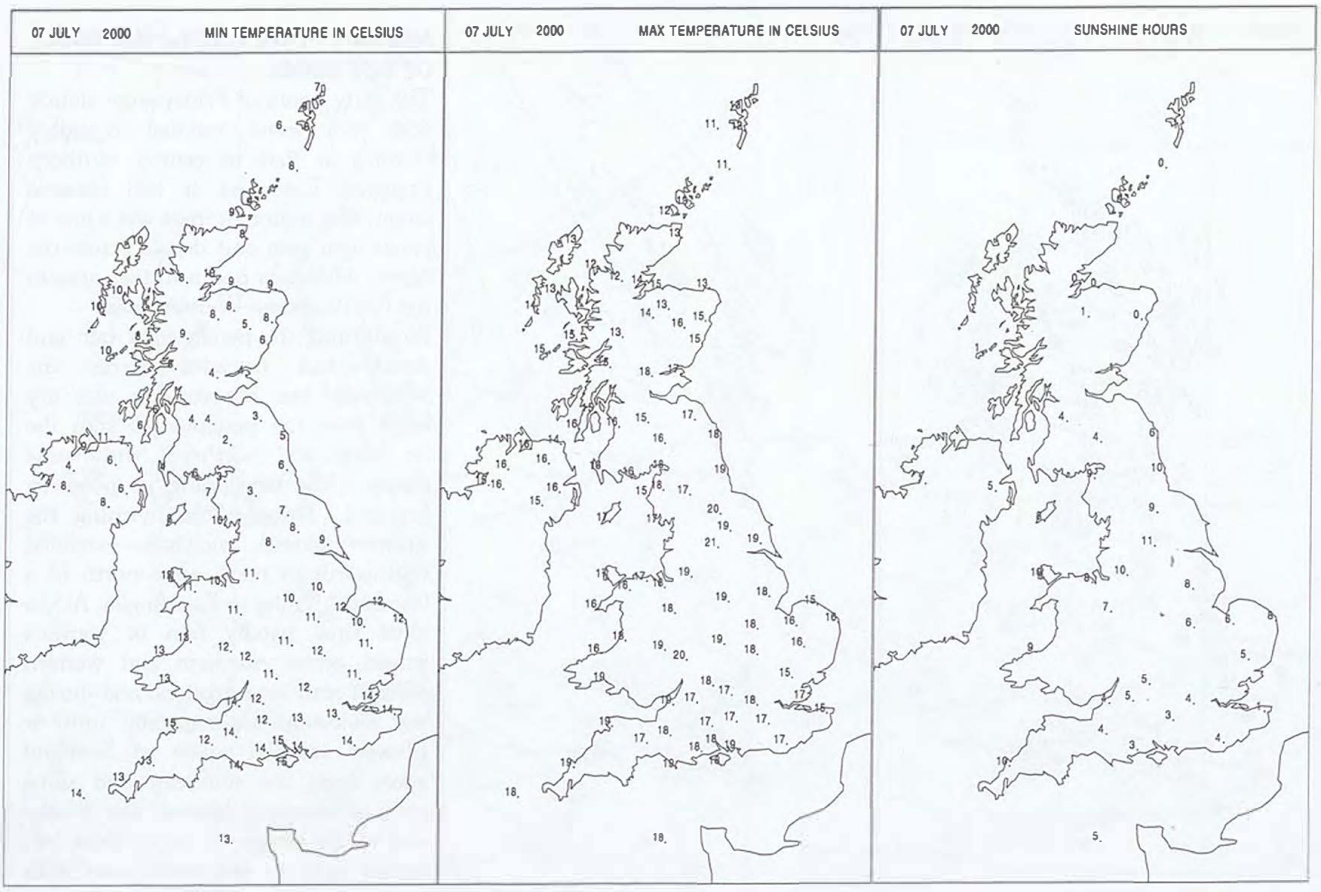

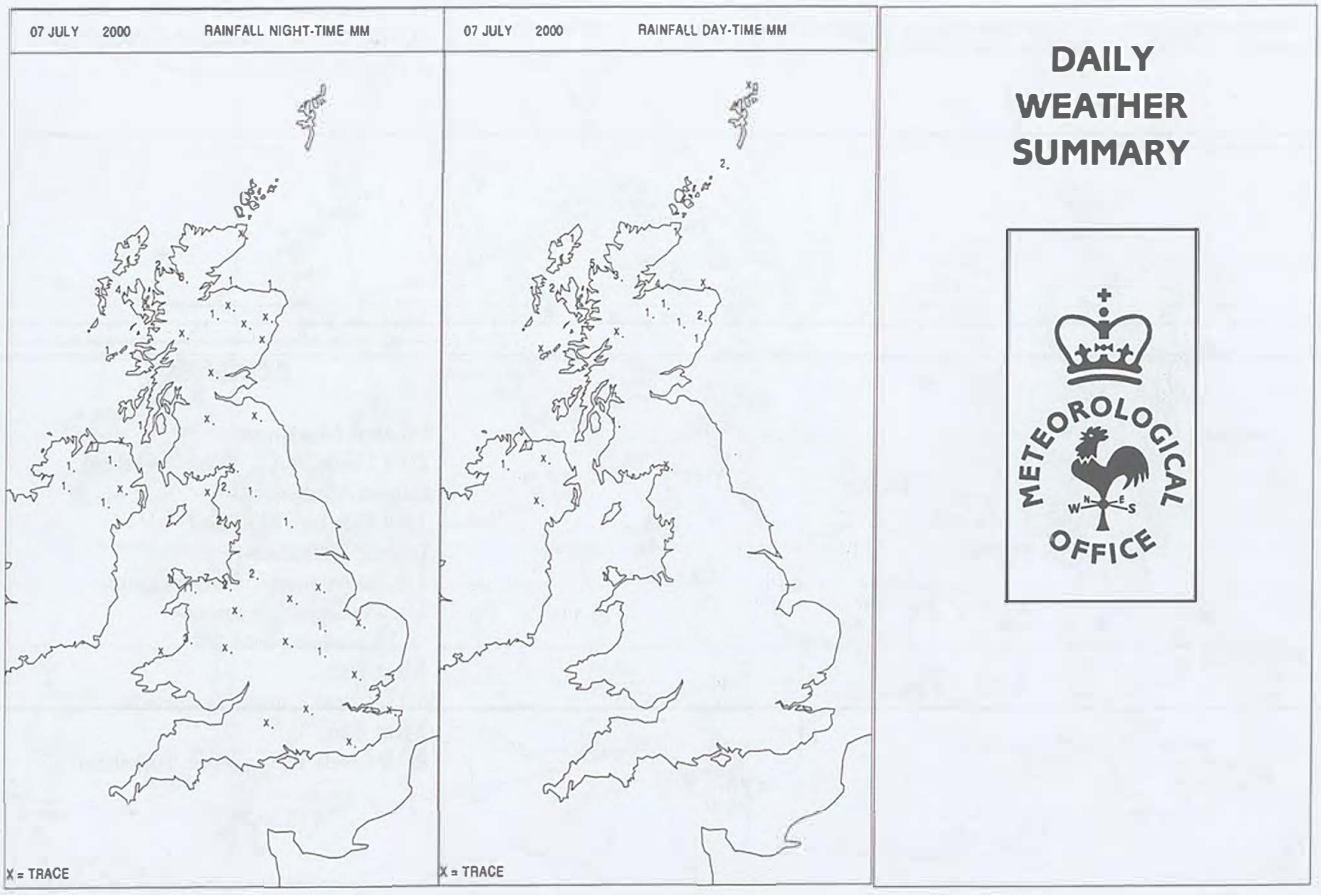

DAILY WEATHER SUMMARY

Crown Copyright 2000, All Rights Reserved

DAILY WEATHER SUMMARY

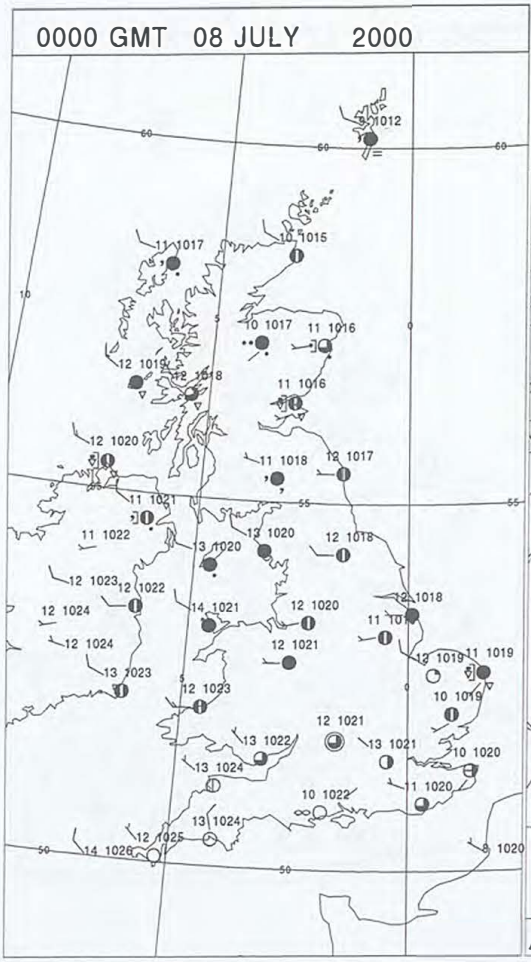

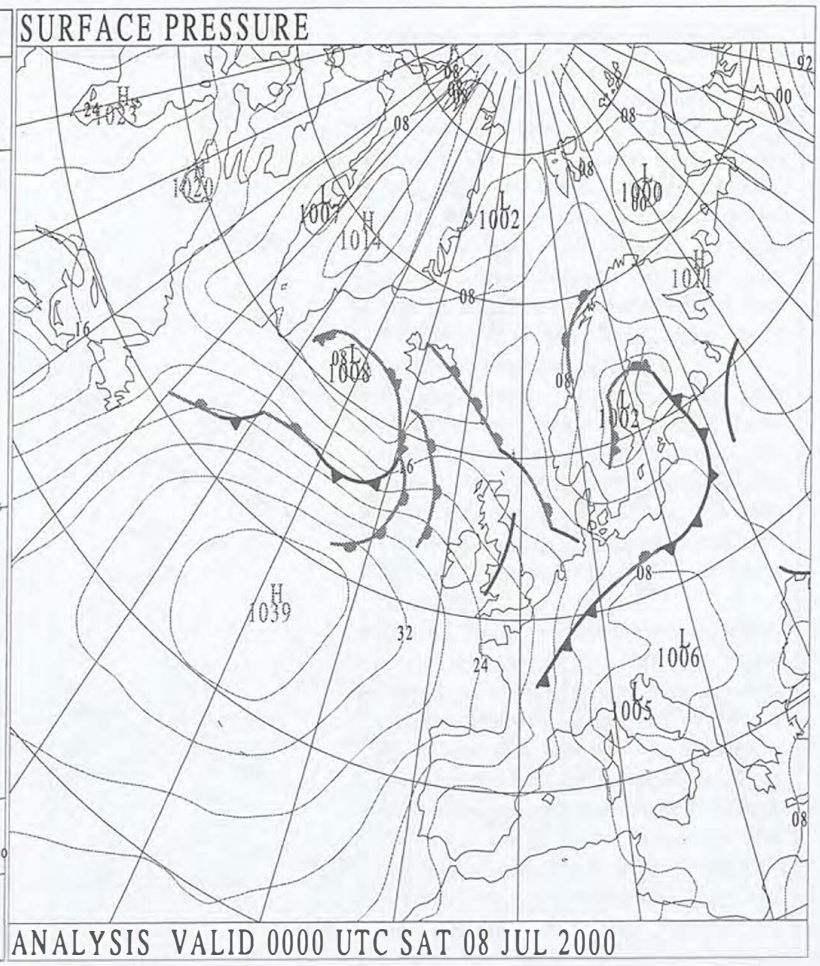

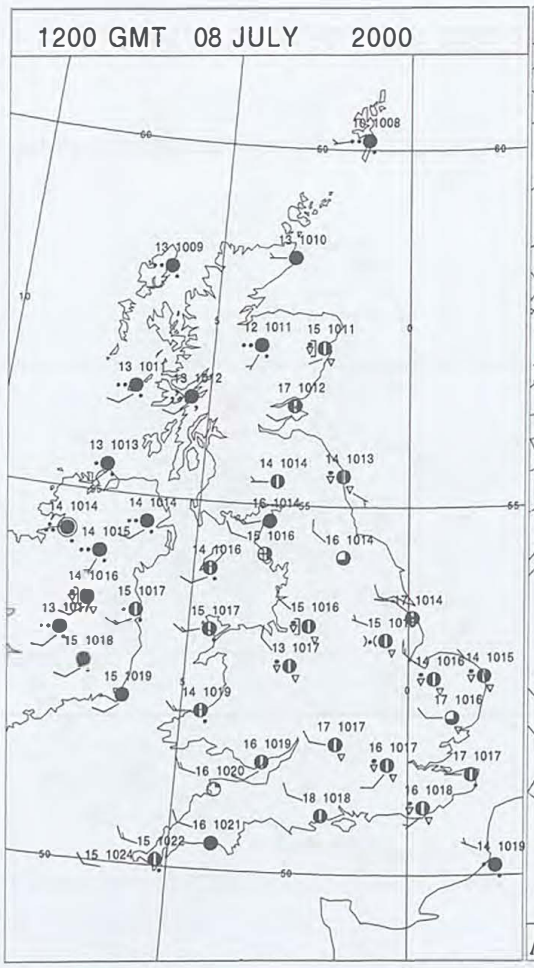

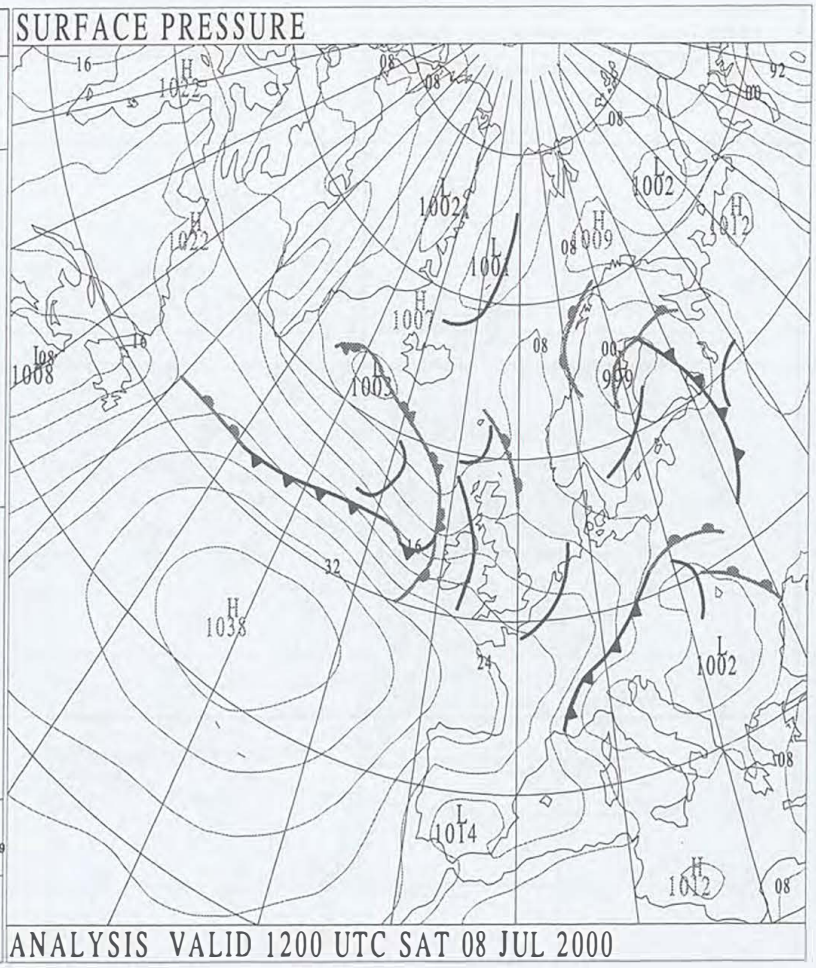

Crown Copyright 2000, All Rights Reserved

SURFACE REPORTS

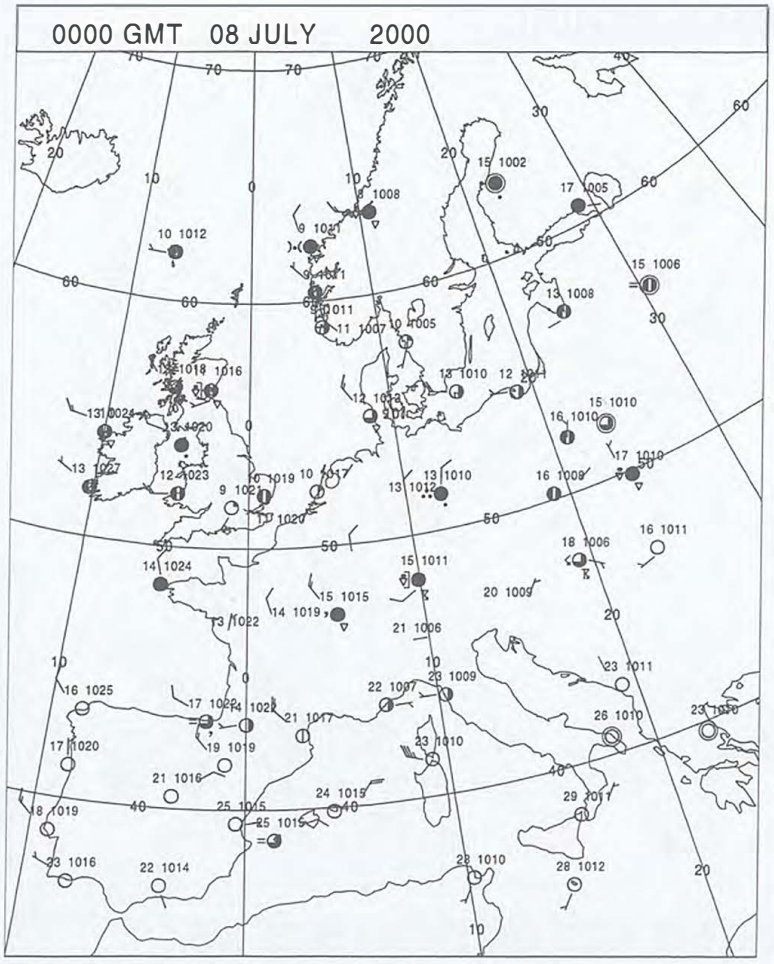

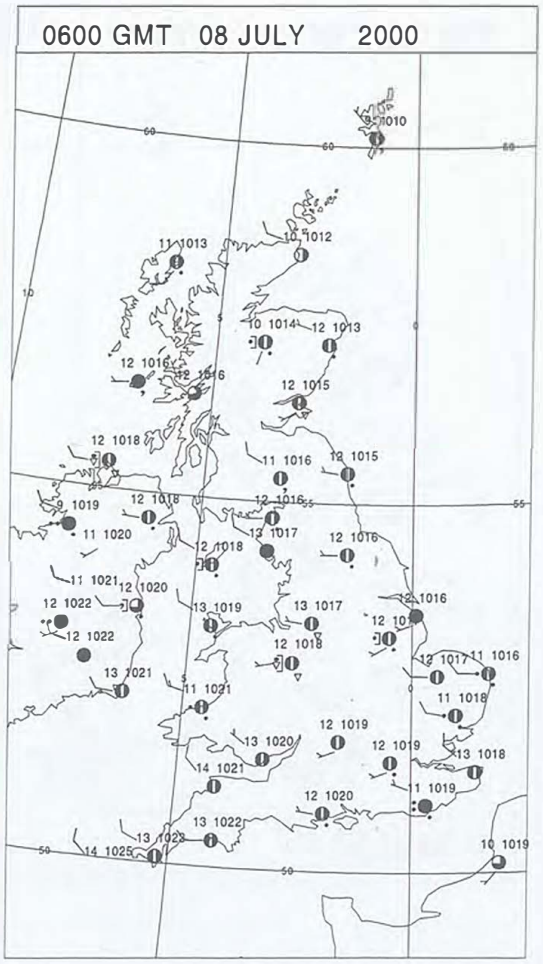

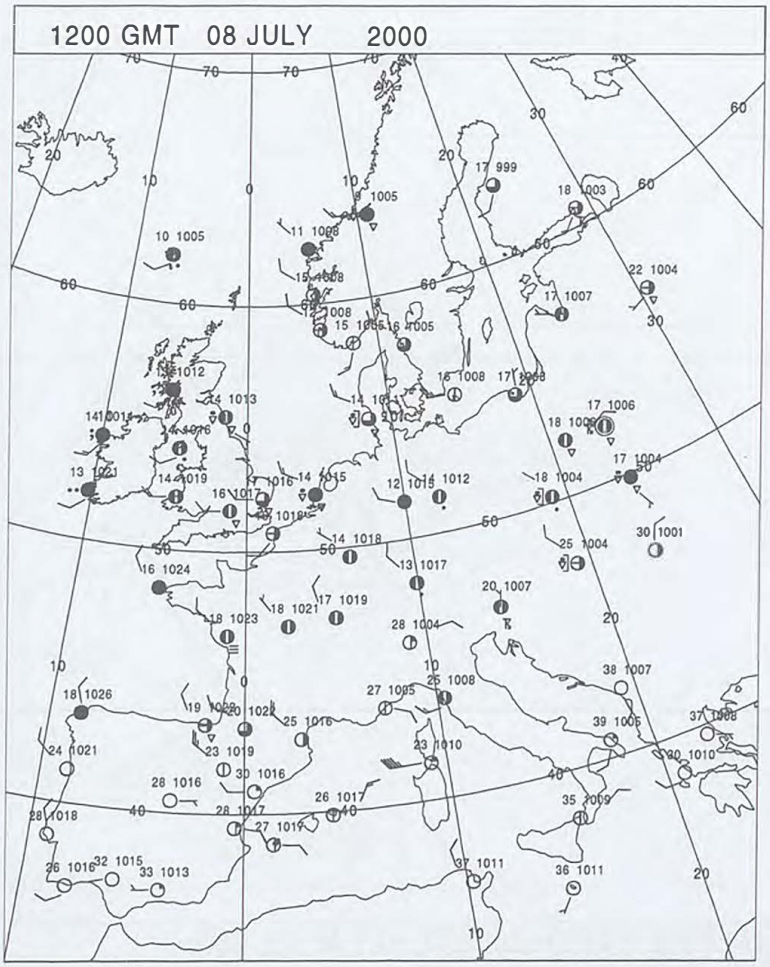

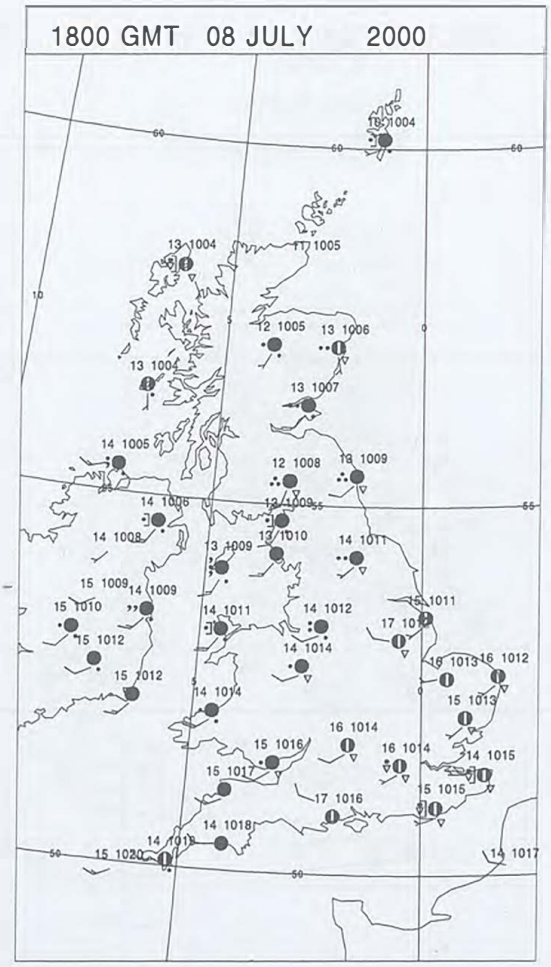

Crown Copyright 2000, All Rights Reserved

SIGNIFICANT WEATHER

Summary of UK Weather for Saturday 08 July 2000.

Some central and southern parts started Saturday dry with broken cloud, but many areas were cloudy with showery bursts of rain working their way southeast across northern and western districts. Towards morning the showery bursts of rain had extended to the Midlands and East Anglia with the odd spot into southeast England.

It was rather cloudy during the morning but there were some brief spells of sunshine. More persistent rain spread across Northern Ireland and westernmost Scotland during the morning and by midday the rain had become moderate in places in west Scotland.

During the afternoon there were a few heavy showers in the east, but many central parts became dry, although still cloudy. The rain continued to extend south and east through the afternoon reaching the bulk of Scotland, much of northern England and north and west Wales by evening. At the same time Northern Ireland and parts of western Scotland became somewhat drier. In the evening the rain arrived in remaining parts of the United Kingdom, although amounts mostly light in the south and east.

Temperatures were average or slightly below, but where there was persistent rain were rather cool.

EXTREMES

Highest Maximum:
19.7 Hurn, Dorset
Lowest Maximum:
11.0 Fair Isle, Shetland
Lowest Minimum:
6.2 Redhill, Surrey
Lowest Grass Minimum:
3.2 Manston, Kent
Most Rain:
23.6 Cardinham, Cornwall
Most Sun:
7.4 Yeovilton, Somserset

Crown Copyright 2000, All Rights Reserved

Saturday 8 July 2000

DAILY CLIMATE DATA

08 JULY 2000 MIN TEMPERATURE IN CELSIUS

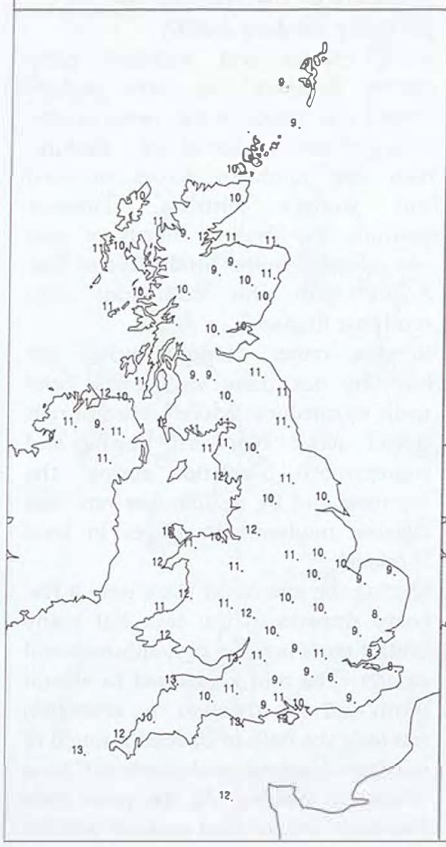

08 JULY 2000 MAX TEMPERATURE IN CELSIUS

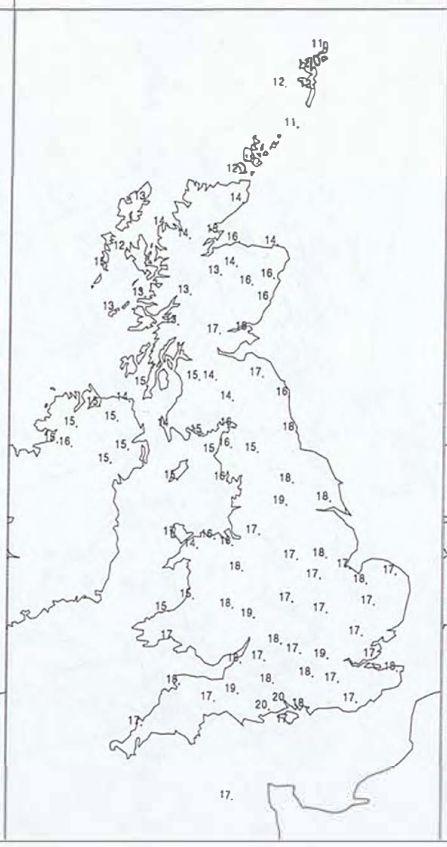

08 JULY 2000 SUNSHINE HOURS

08 JULY 2000 RAINFALL NIGHT-TIME MM

X = TRACE

08 JULY 2000 RAINFALL DAY-TIME MM

X = TRACE

DAILY WEATHER SUMMARY

Crown Copyright 2000, All Rights Reserved

DAILY WEATHER SUMMARY

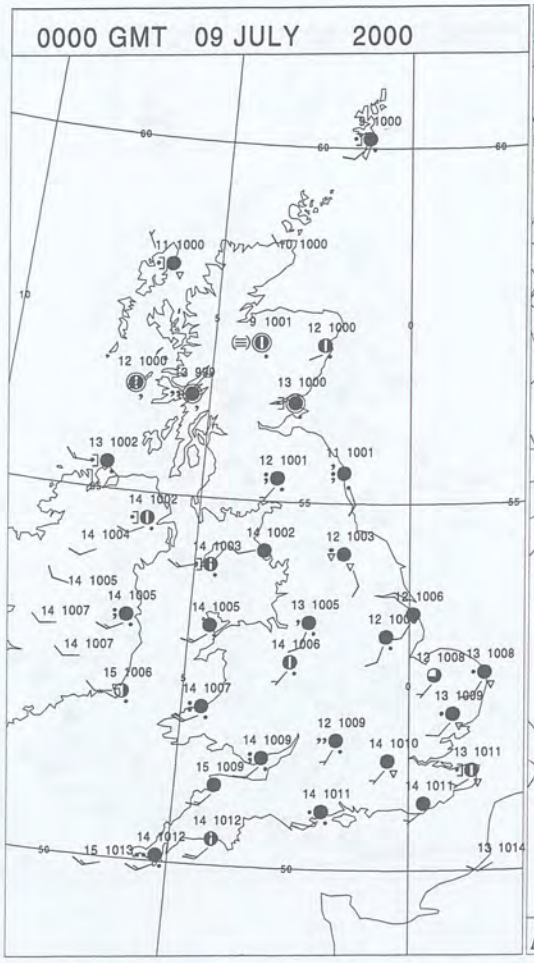

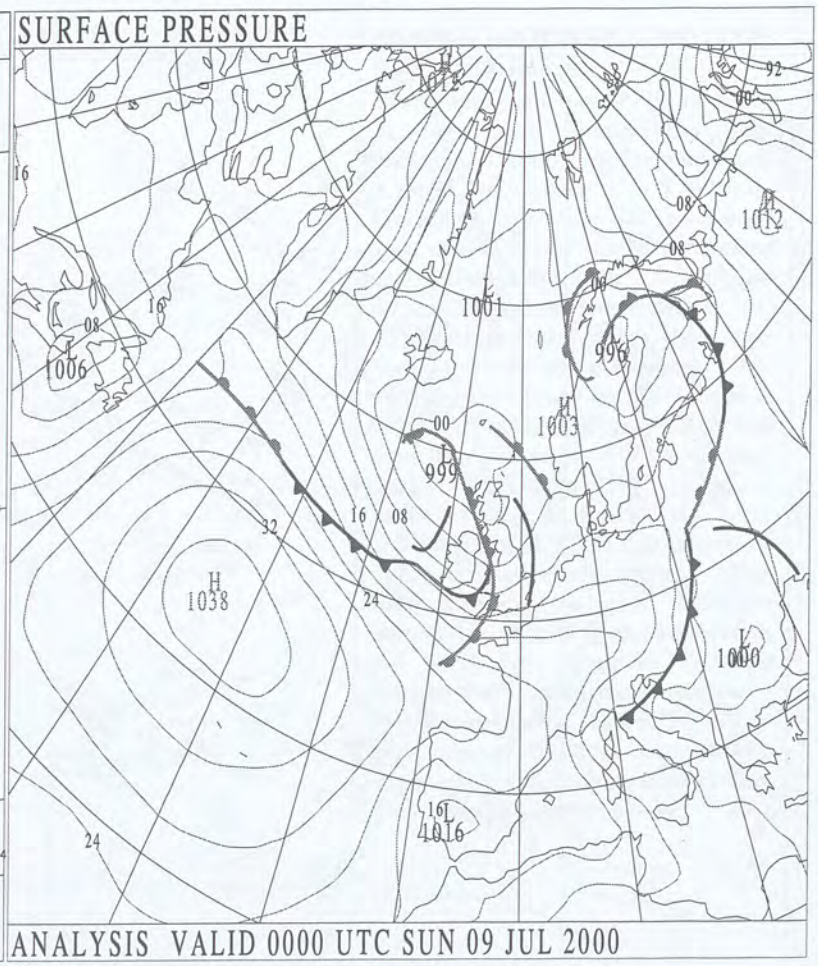

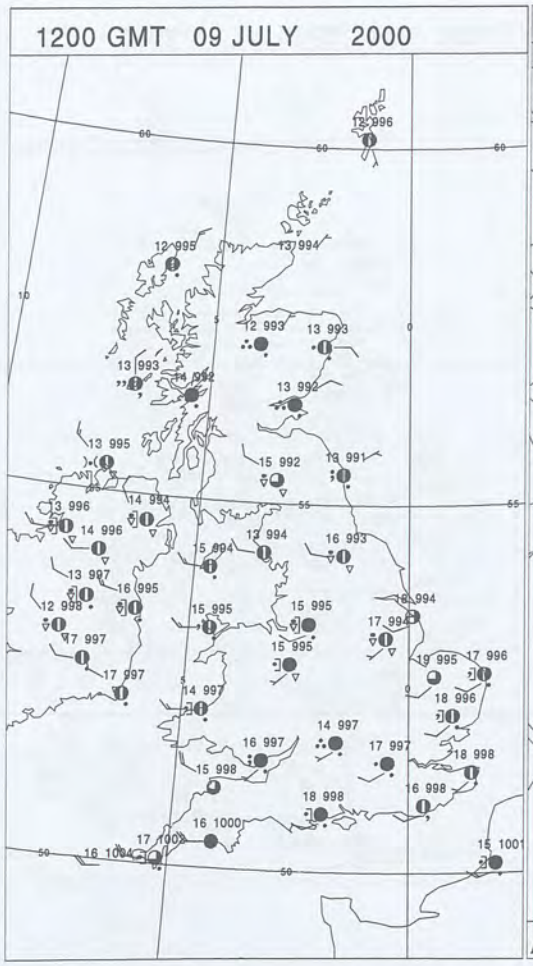

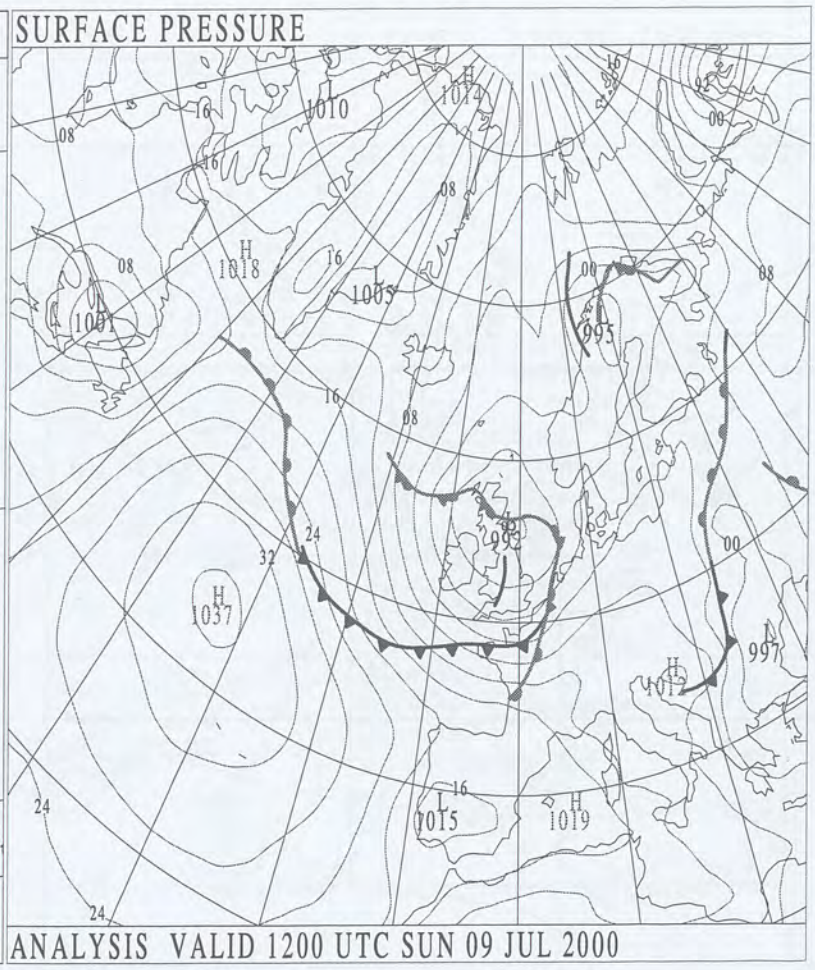

Crown Copyright 2000, All Rights Reserved

SURFACE REPORTS

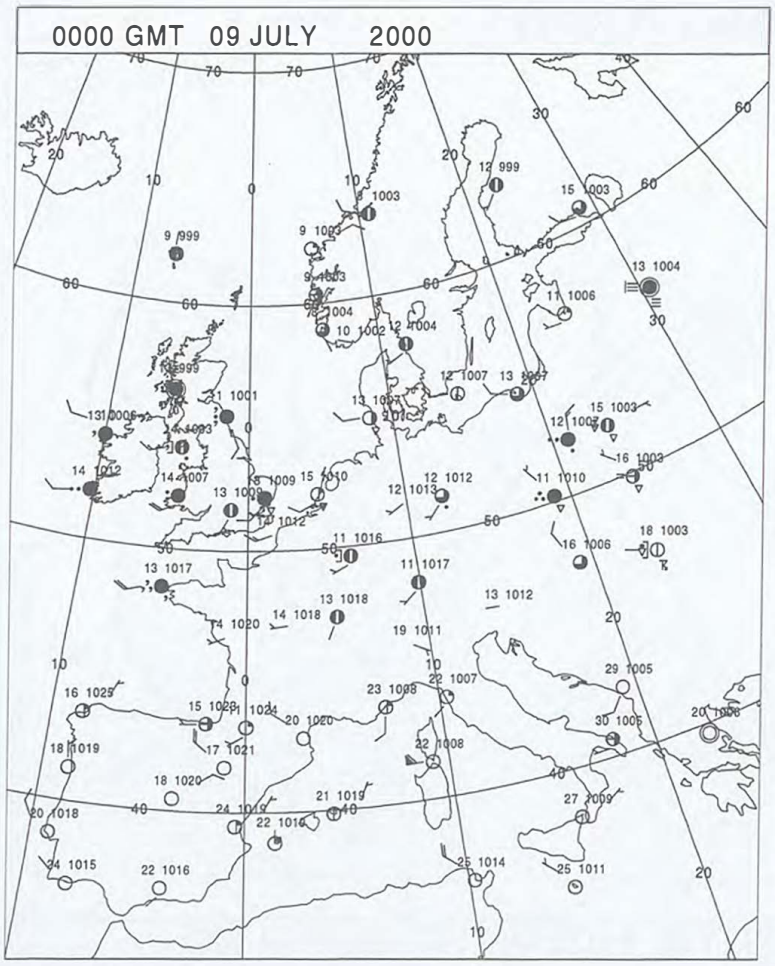

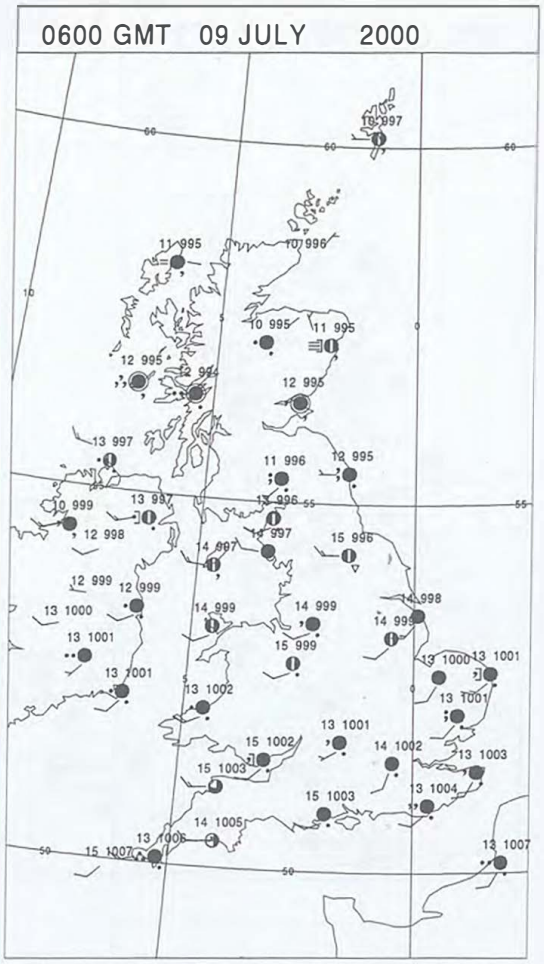

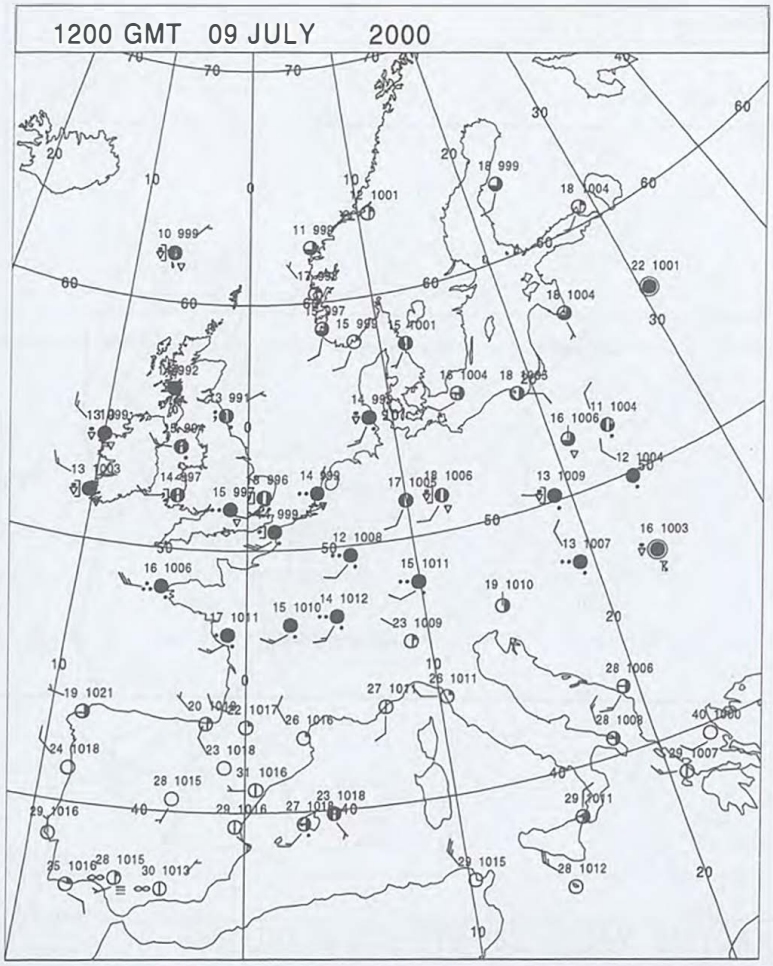

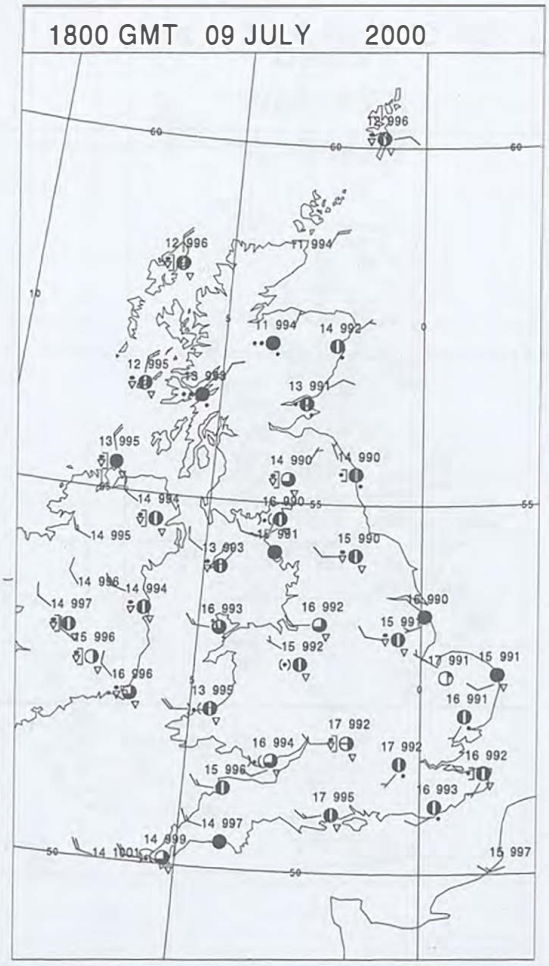

Crown Copyright 2000, All Rights Reserved

SIGNIFICANT WEATHER

Summary of UK Weather for Sunday 09 July 2000.

There were outbreaks of rain or drizzle in many areas through the night, especially in southwest England where it was heavy at times.

During the day, there was a prolonged spell of rain across much of Scotland away from the far north. Some eastern areas of England were largely dry through the morning but there were showers across all other areas. The showers were heavy and prolonged at times with some thunder. There were some bright or sunny intervals between the showers in some places.

In the evening, the showers, still heavy and thundery in places, persisted over much of England and Wales. There were showers too over Northern Ireland but an area of more persistent and heavy rain continued to affect much of the Scottish mainland.

Temperatures were close to normal in some parts of the south and east but, in general it was a rather cool or cool day across the country.

EXTREMES

Highest Maximum:
21.0 Marham, Norfolk
Lowest Maximum:
11.8 Foula, Shetland
Lowest Minimum:
6.8 Aboyne, Aberdeenshire
Lowest Grass Minimum:
4.5 Aboyne, Aberdeenshire
Most Rain:
44.4 Capel Curig, Gwynnedd
Most Sun:
5.0 Fair Isle, Shetland

Crown Copyright 2000, All Rights Reserved

DAILY CLIMATE DATA

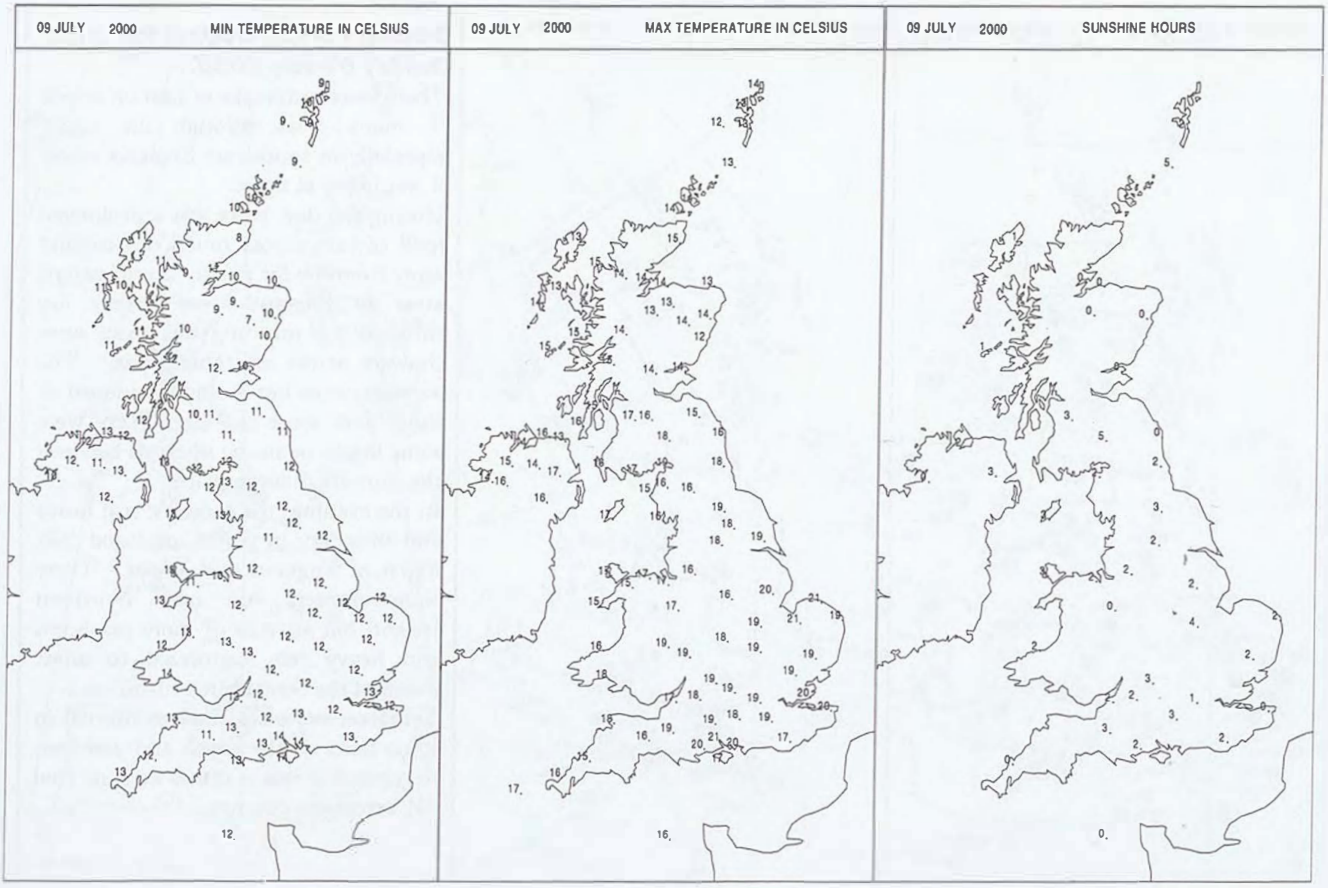

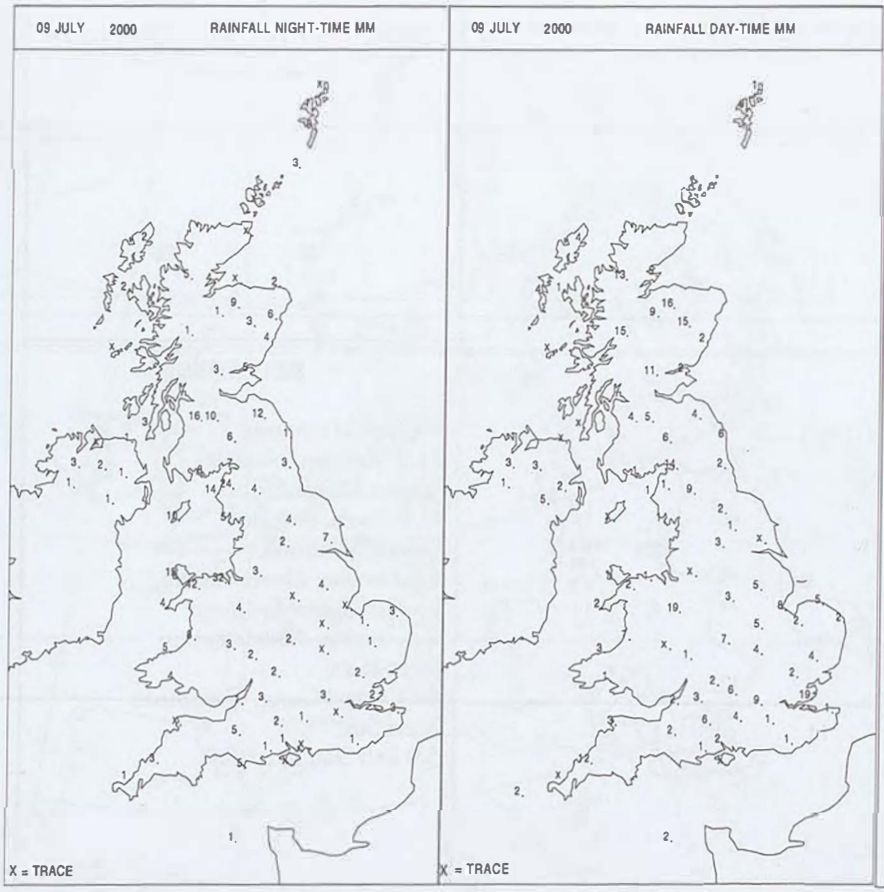

DAILY WEATHER SUMMARY

Crown Copyright 2000, All Rights Reserved

DAILY WEATHER SUMMARY

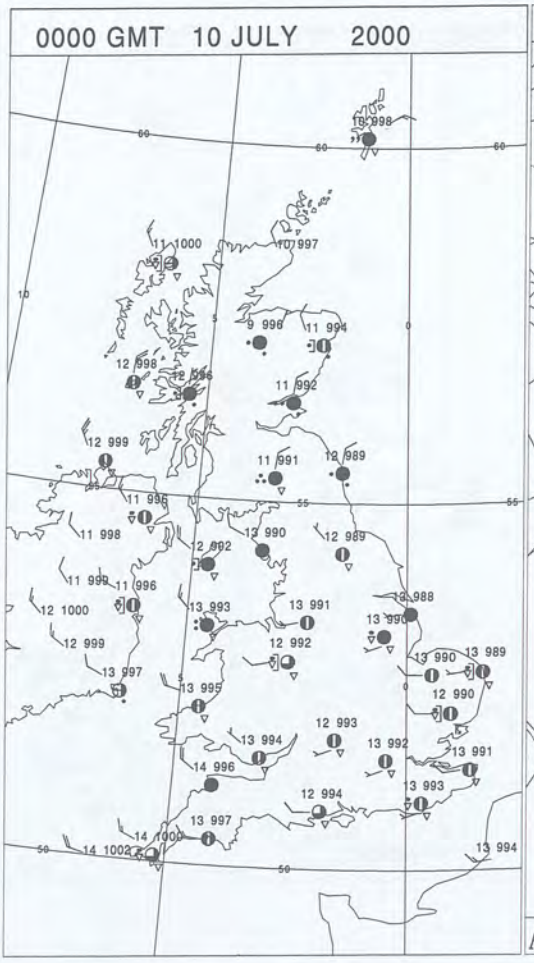

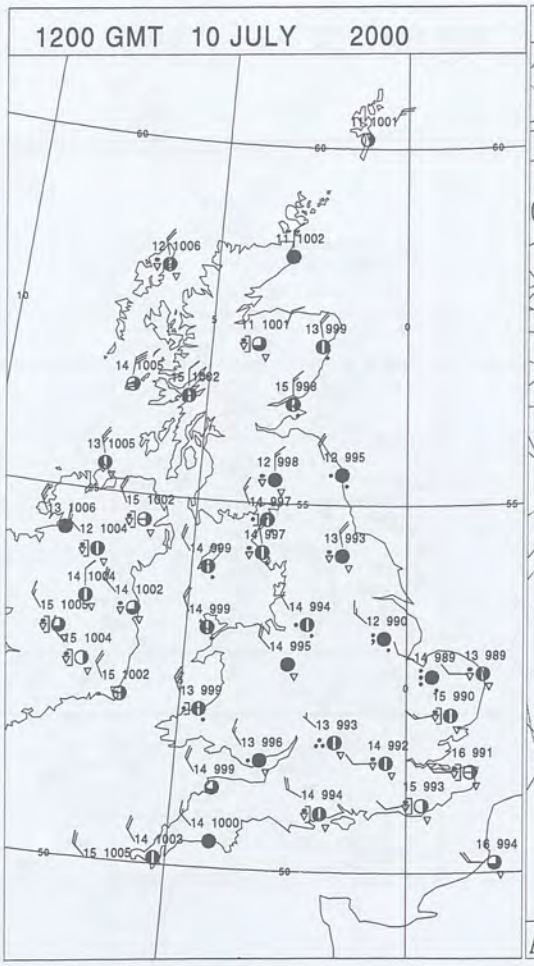

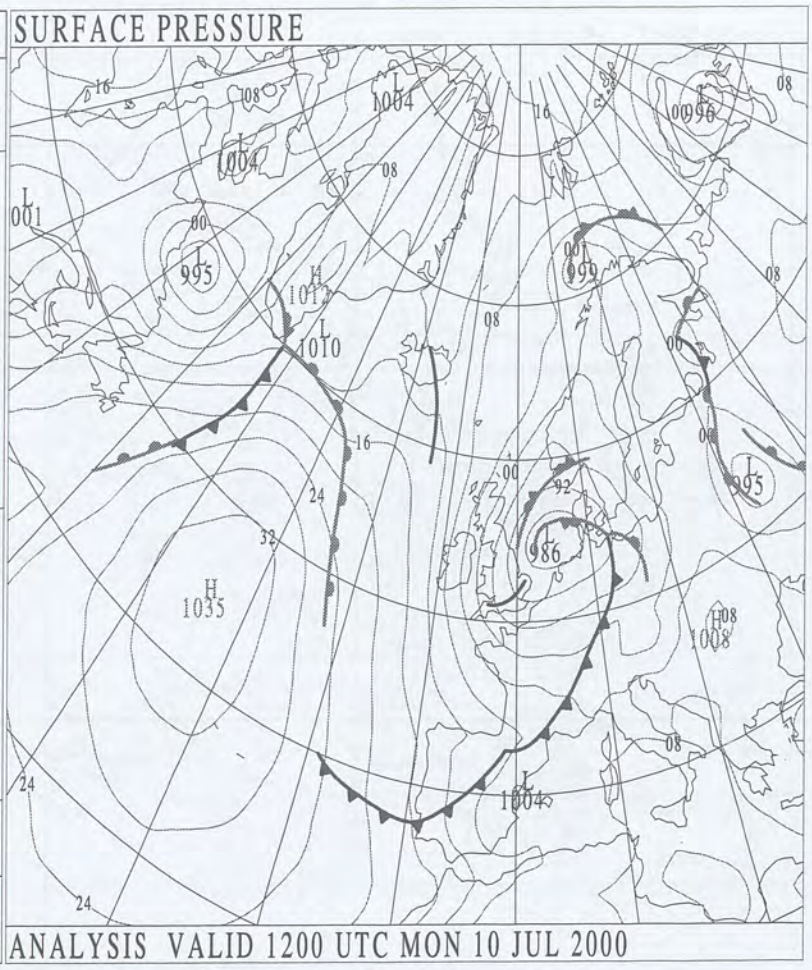

Crown Copyright 2000, All Rights Reserved

SURFACE REPORTS

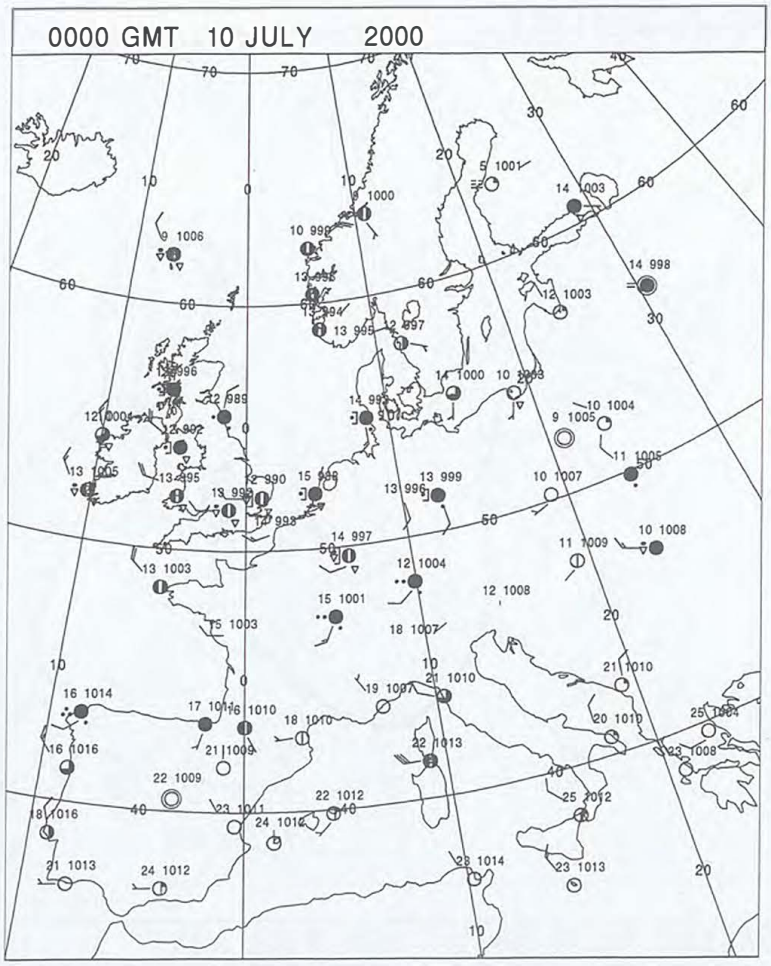

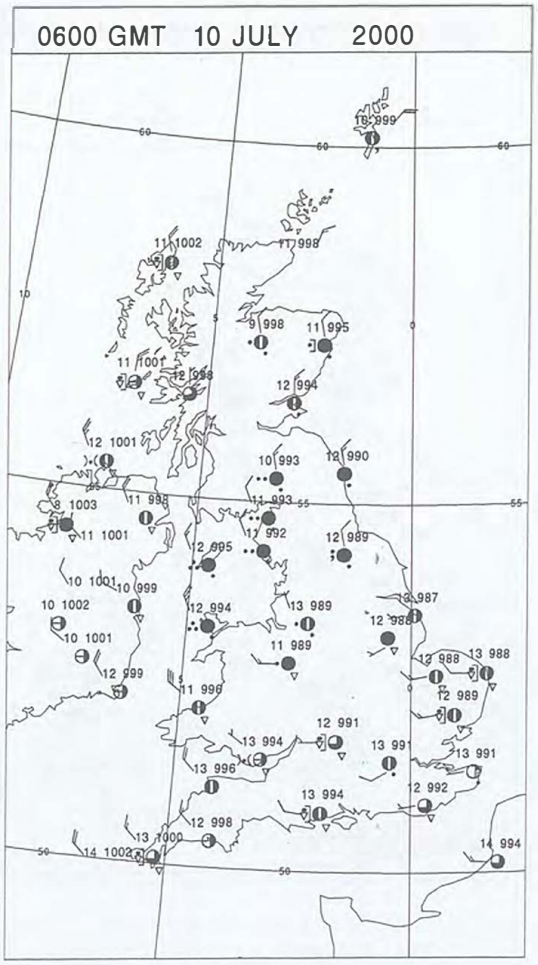

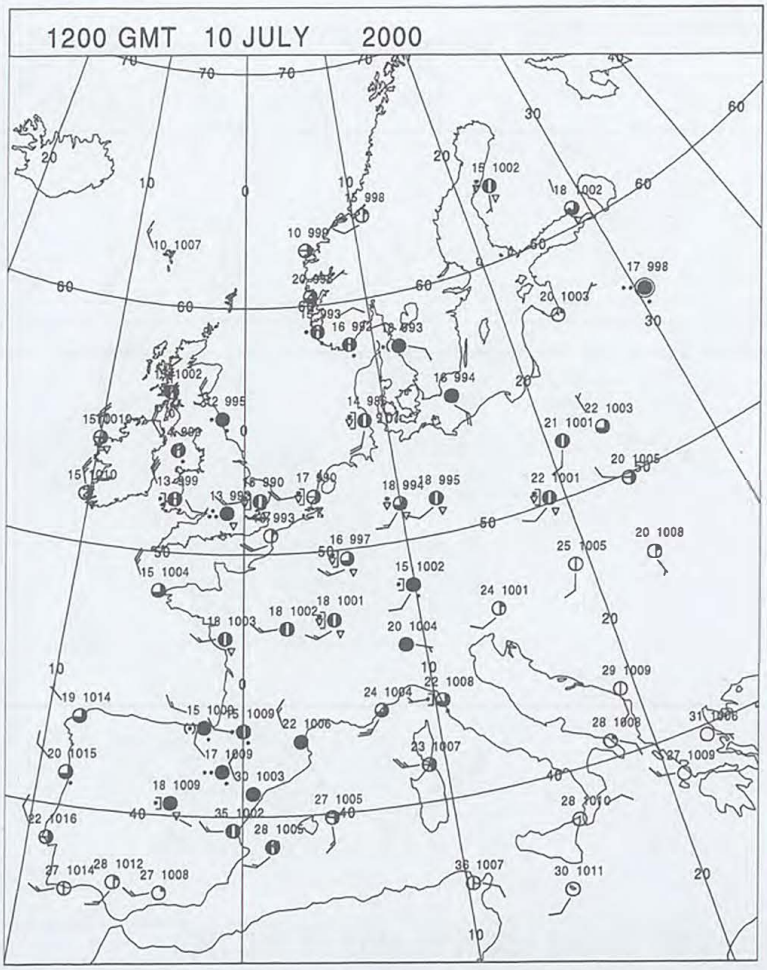

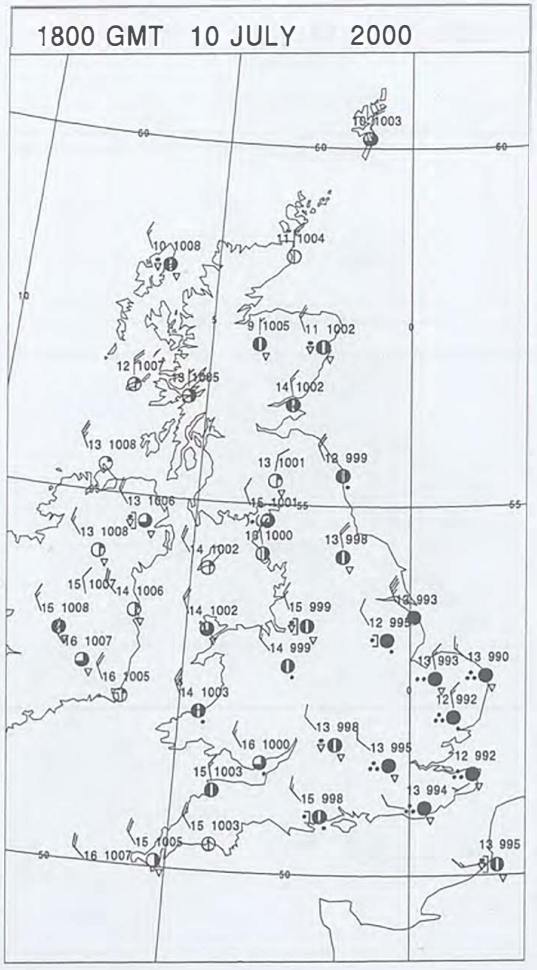

Crown Copyright 2000, All Rights Reserved

SIGNIFICANT WEATHER

Summary of UK Weather for Monday 10 July 2000.

The southern half of Scotland had a wet night with heavy rain in places. By the end of the night that rain had moved south into northern England. There were showers in the early part of the night over England, Wales and Northern Ireland and a few scattered in the far north of Scotland. Most of them died out during the early hours.

During the day there were showers scattered across Scotland, Northern Ireland and northeast England. Rain over Northern England moved south across Wales and then into the Midlands and southeast England later in the day. Some of the rain was heavy and there was some thunder. There was a cold north to northwesterly wind developed in many areas, especially down the east coast.

The rain in the southeast lingered over East Anglia through the evening but cleared from most other areas and clear spells developed. There was however a scattering of showers over Scotland, mainly the northwest, and over Wales and the west Midlands.

It was cool or rather cool in most areas.

EXTREMES

Highest Maximum:
18.7 Shoeburyness, Essex
Lowest Maximum:
11.2 Foula, Shetland
Lowest Minimum:
8.1 Loch Glascarnoch, Ross & Cromarty
Lowest Grass Minimum:
4.5 Hawarden, Clwyd
Most Rain:
28.0 Marham, Norfolk
Most Sun:
14.2 Fair Isle, Shetland

Crown Copyright 2000. All Rights Reserved

Monday 10 July 2000

DAILY CLIMATE DATA

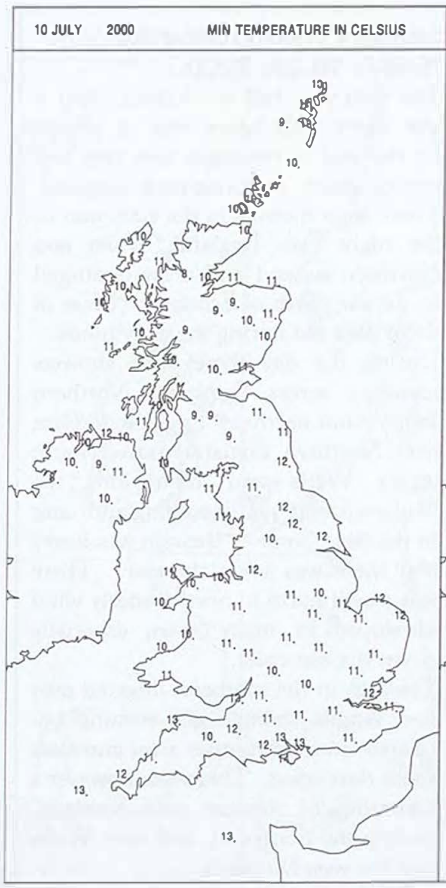

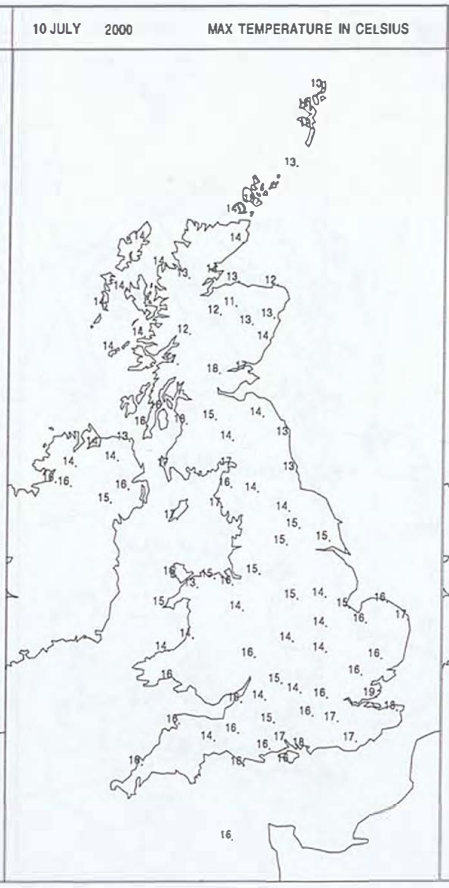

DAILY WEATHER SUMMARY

Crown Copyright 2000, All Rights Reserved

DAILY WEATHER SUMMARY

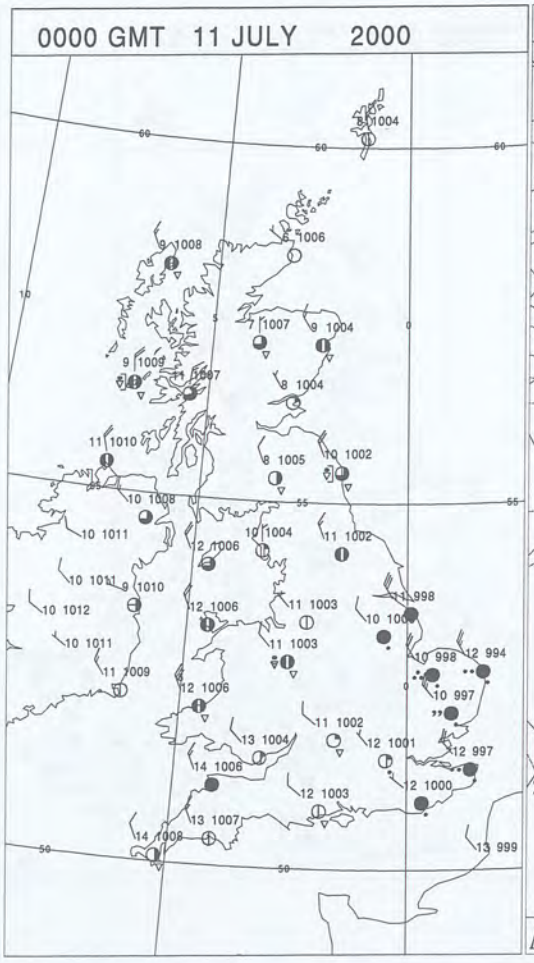

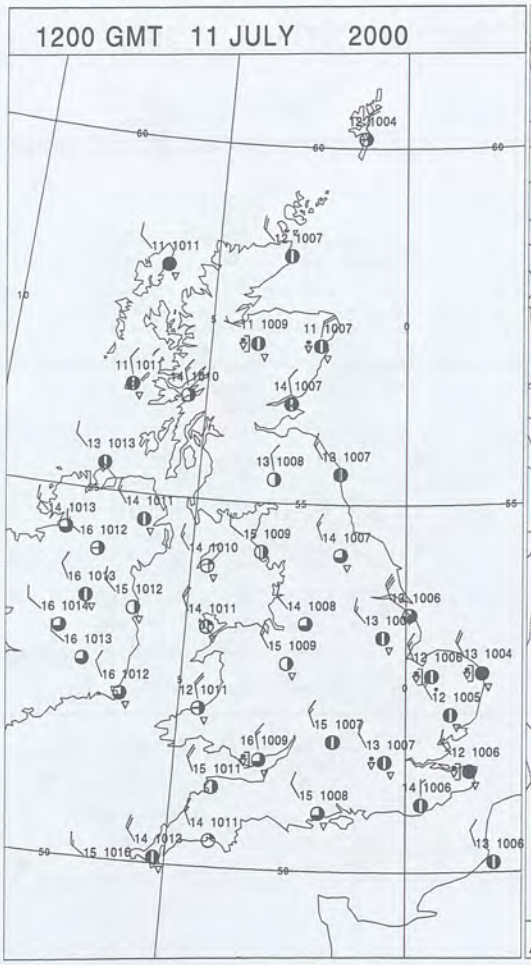

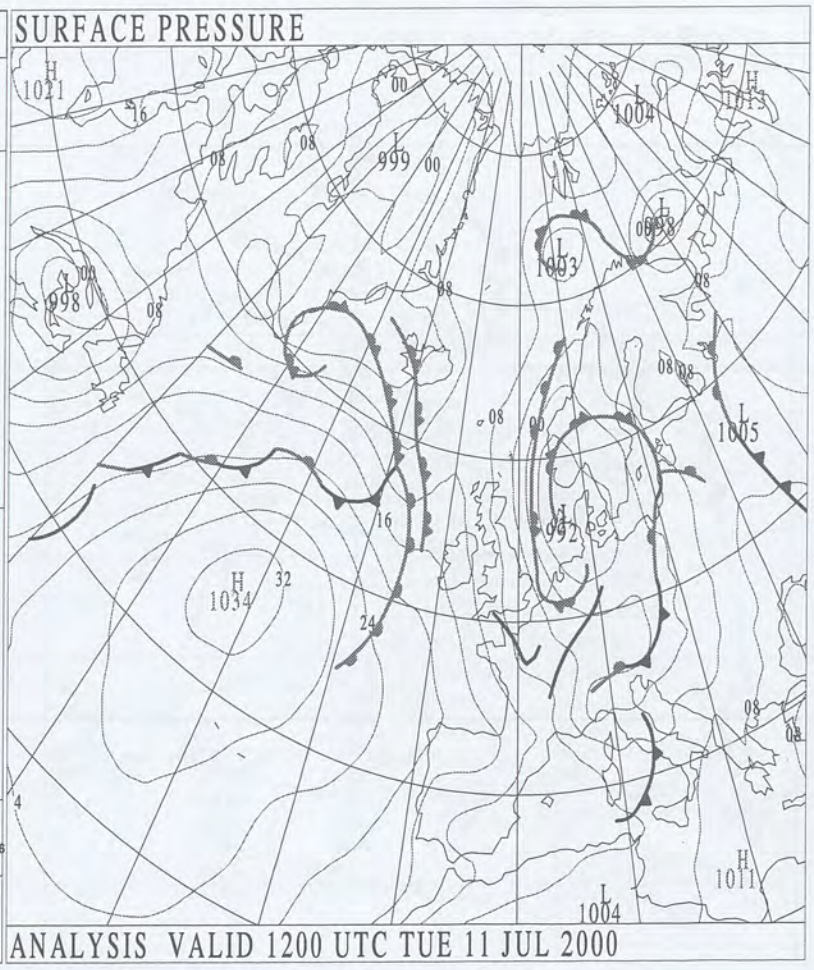

Crown Copyright 2000, All Rights Reserved

SURFACE REPORTS

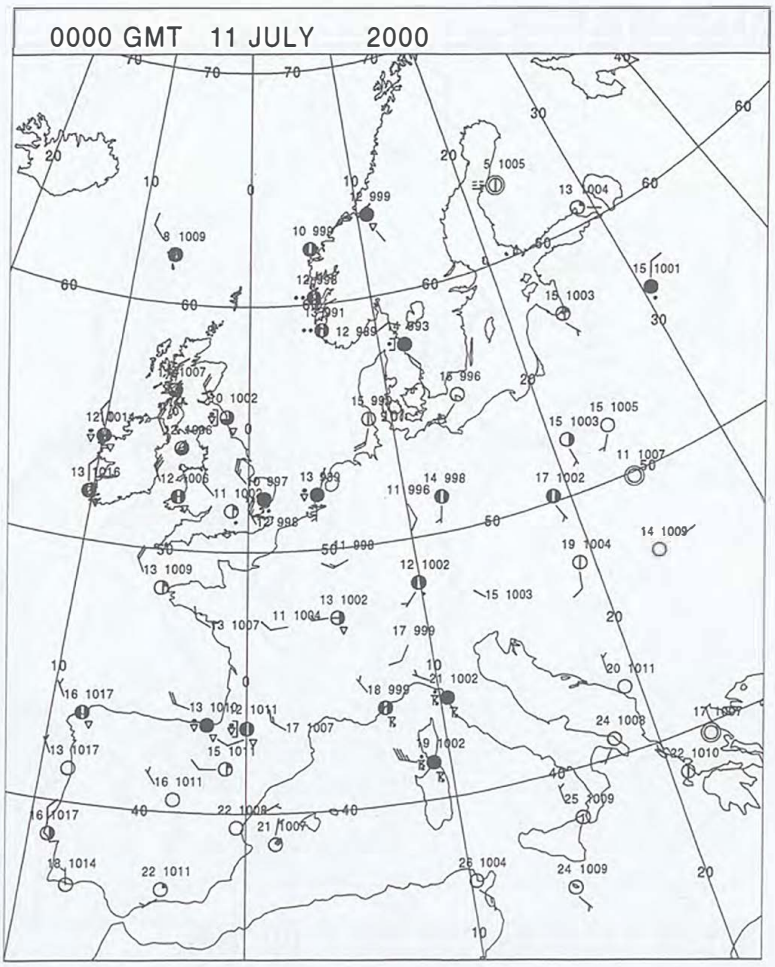

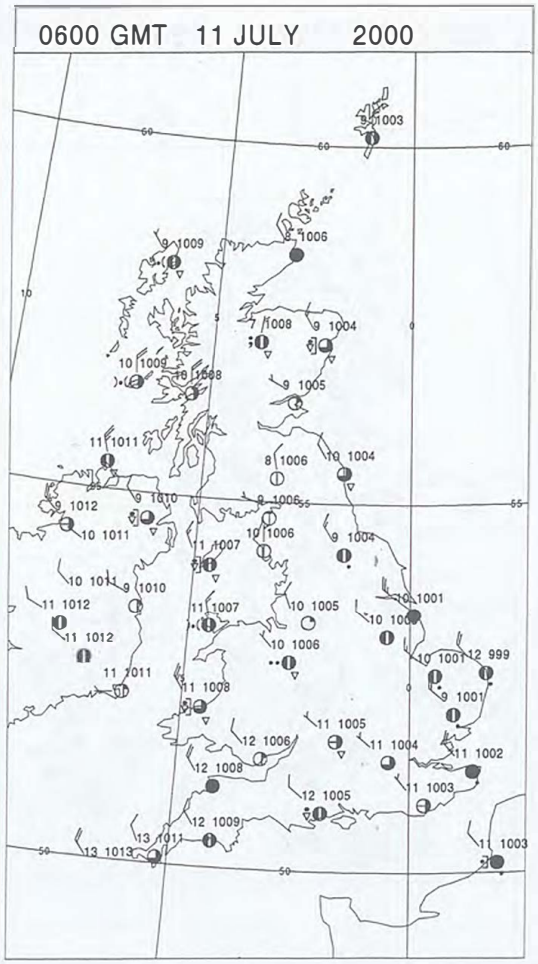

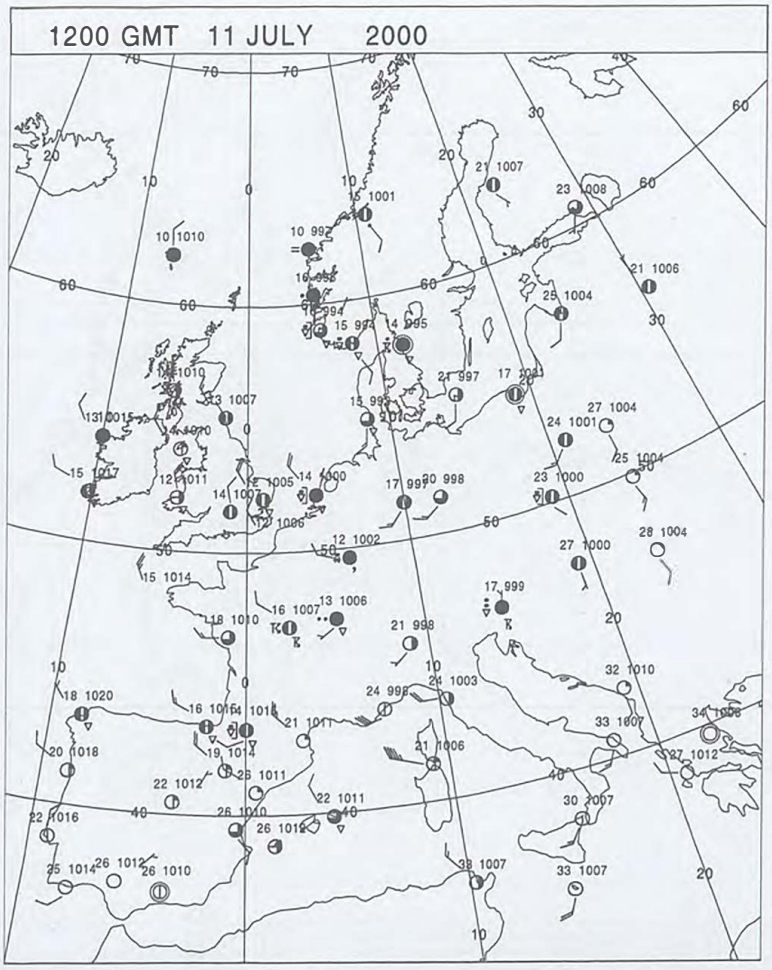

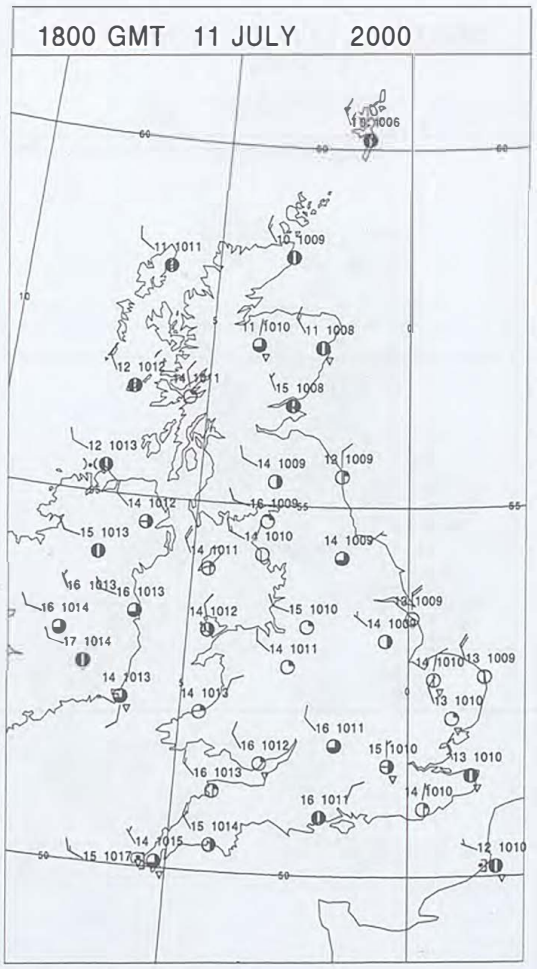

Crown Copyright 2000. All Rights Reserved

SIGNIFICANT WEATHER

Summary of UK Weather for Tuesday 11 July 2000.

Cloud cover varied across Scotland and Northern Ireland overnight with some good clear spells. However, there were also showers, mainly across the Northern Isles, northern and northeast Scotland but also eastern parts on Northern Ireland.

There was more in the way of cloud across England and Wales, and showers too, with these showers merging to give longer spells of rain, particularly across eastern England.

The showers died away across the Province during the morning leaving a bright day with sunny breaks. It was also a fairly bright day across Scotland with some good sunny periods, particularly across sheltered southern parts. However showers continued to affect northeast Scotland.

England and Wales remained rather cloudy during the morning with further showers. However through the afternoon the showers became more isolated with some sunny breaks developing.

Most of the UK was dry through the evening with some good cloud breaks developing.

It was very cool across parts of eastern Scotland and eastern England, and cool or rather cool across the rest of the UK thanks to the north to northwesterly wind.

EXTREMES

Highest Maximum:
18.4 Great Malvern, Hereford & Worcester
Lowest Maximum:
10.7 Foula, Shetland
Lowest Minimum:
3.8 Drumalbin, Lanarkshire
Lowest Grass Minimum:
-1.1 Drumalbin, Lanarkshire
Most Rain:
5.6 Yeovilton, Somserset
Most Sun:
13.8 Eskdalemuir, Dumfriesshire

Crown Copyright 2000, All Rights Reserved

Tuesday 11 July 2000

DAILY CLIMATE DATA

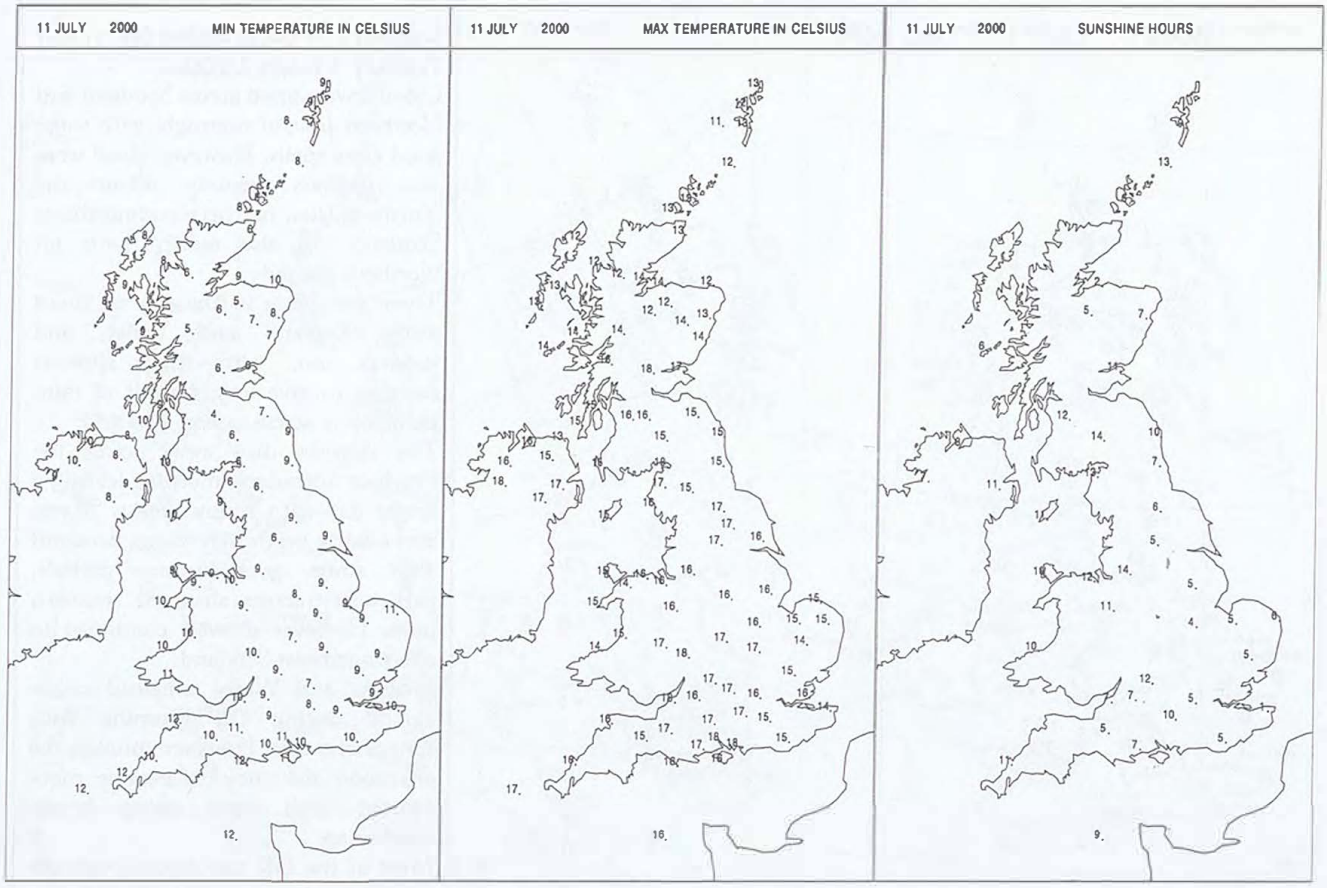

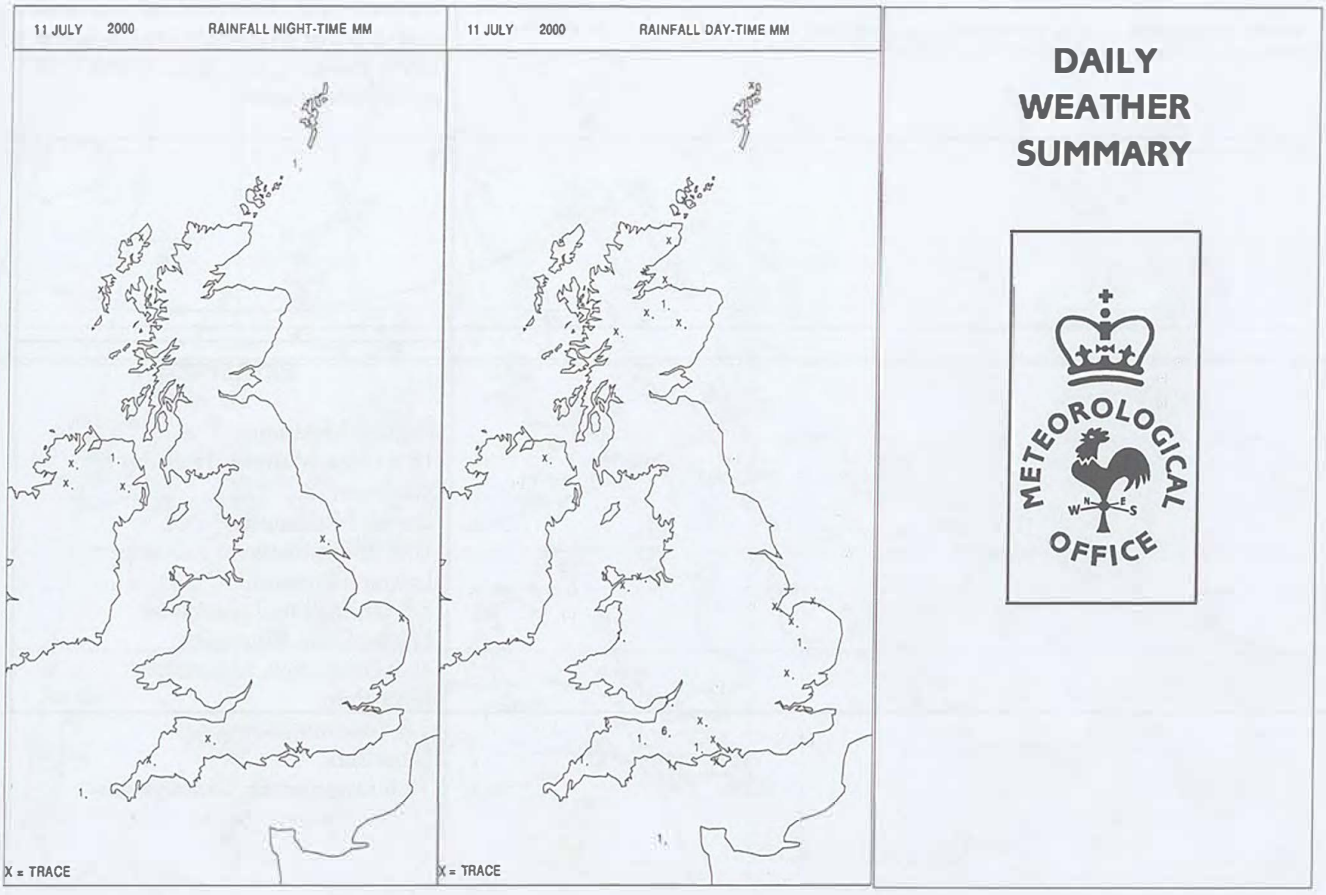

DAILY WEATHER SUMMARY

Crown Copyright 2000, All Rights Reserved

DAILY WEATHER SUMMARY

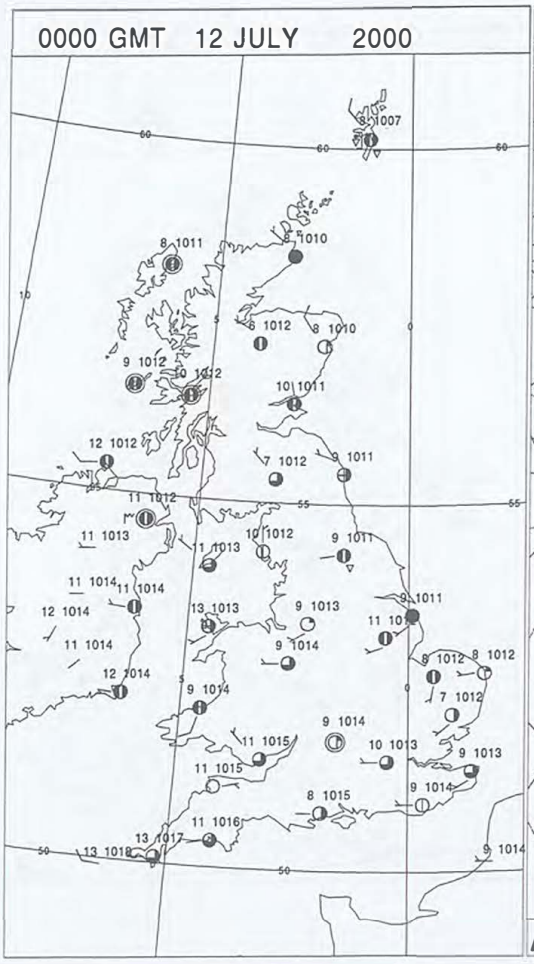



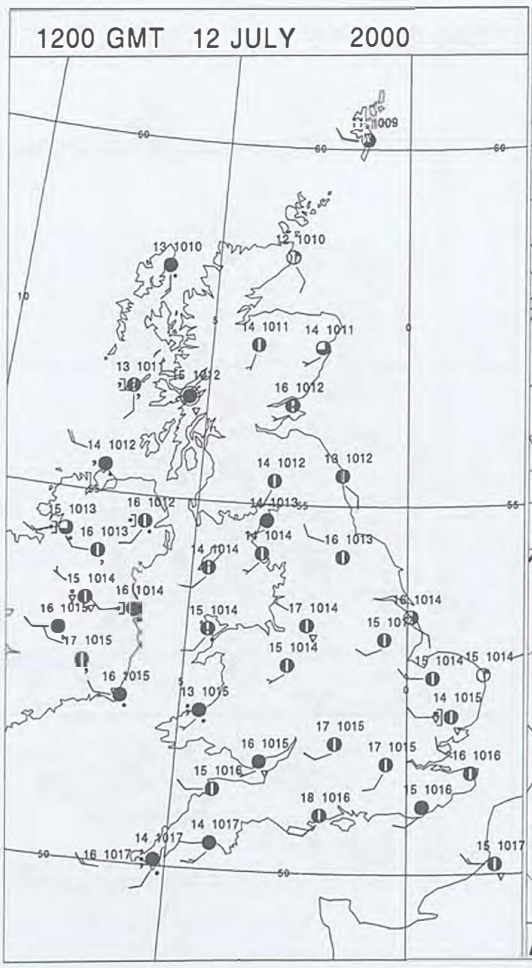

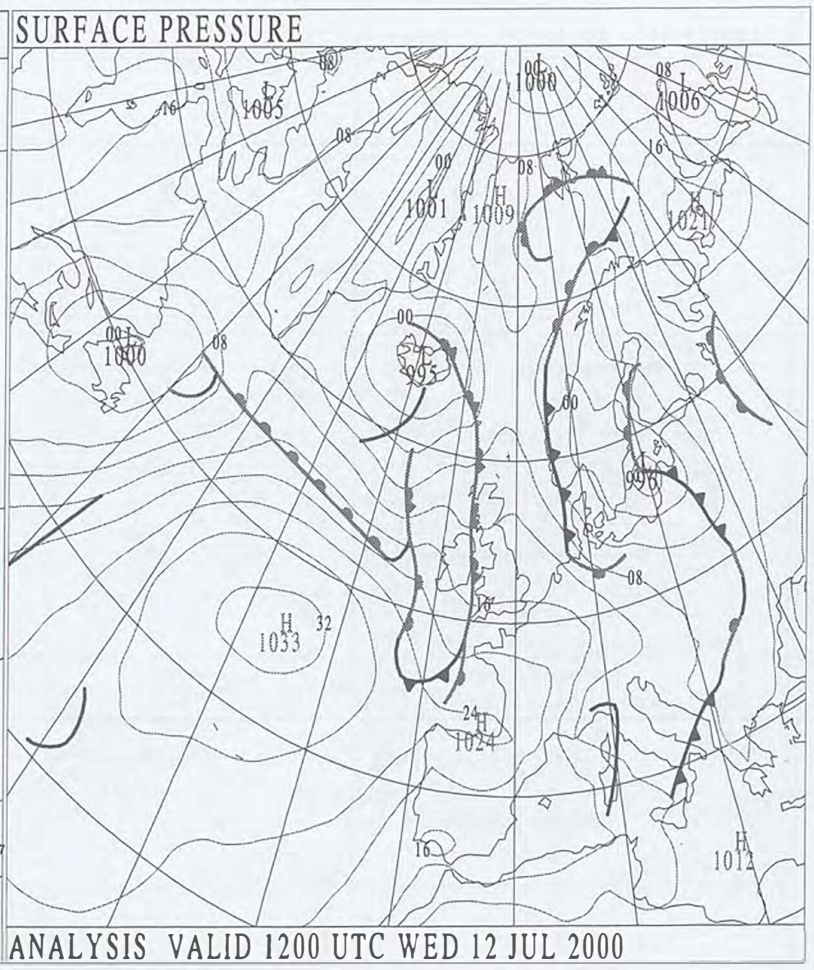

Crown Copyright 2000, All Rights Reserved

SURFACE REPORTS

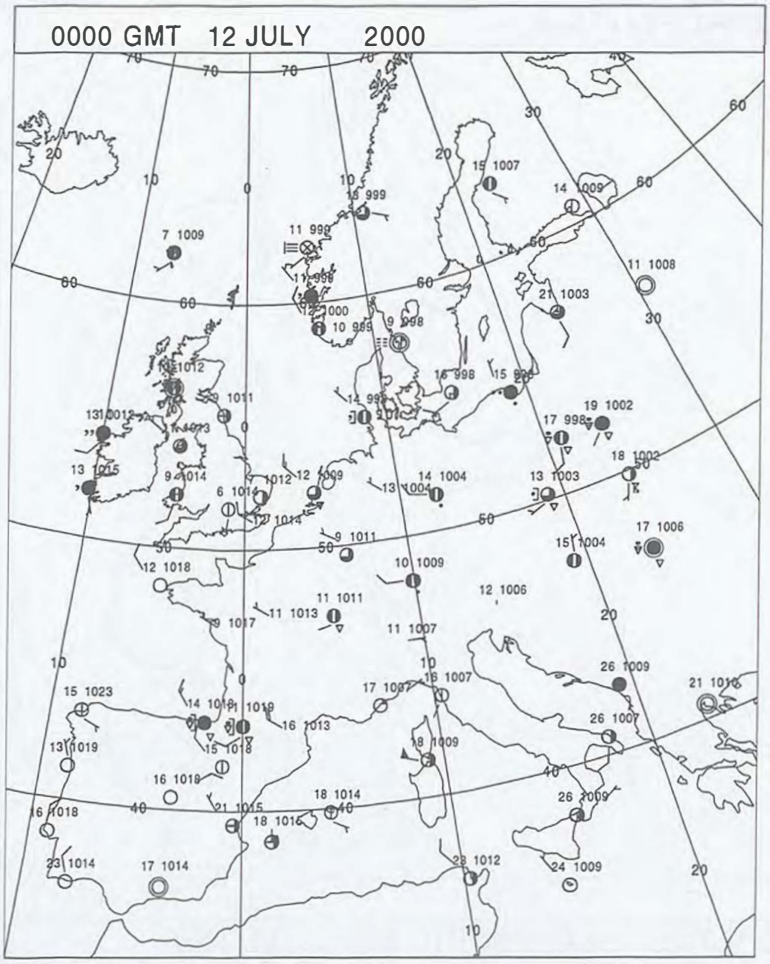

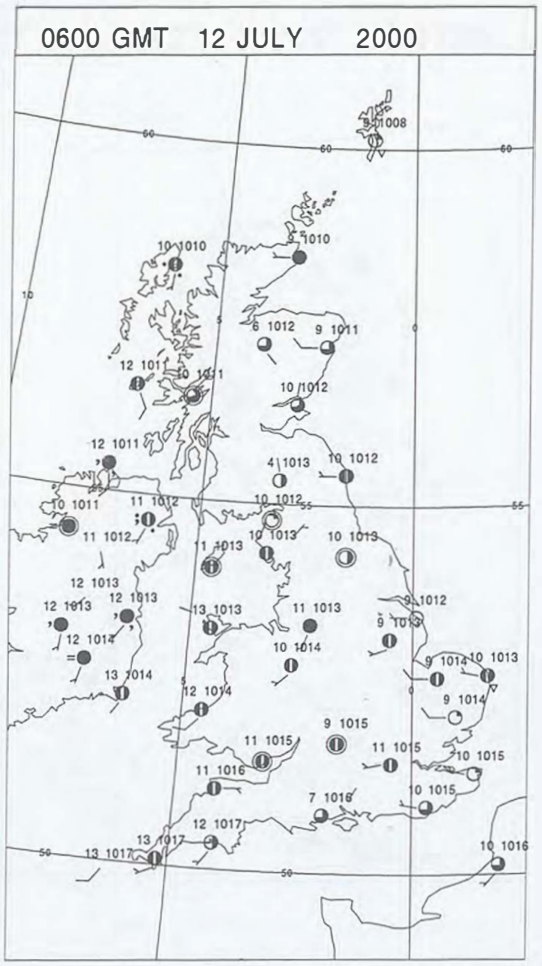

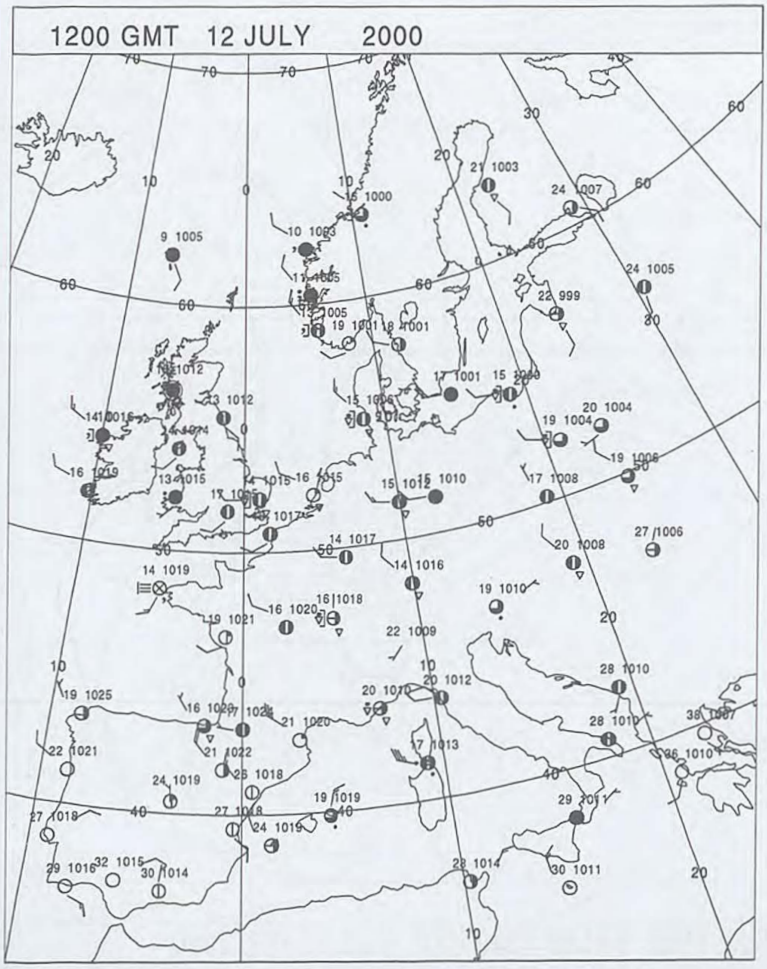

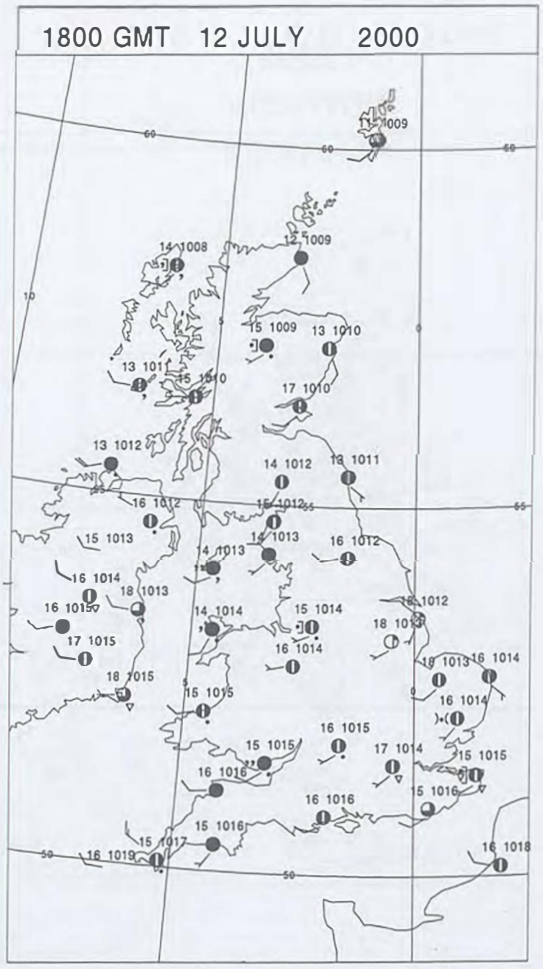

Crown Copyright 2000, All Rights Reserved

SIGNIFICANT WEATHER

Summary of UK Weather for Wednesday 12 July 2000.

Much of the country had a dry night. There were a few showers in Shetland at first and some rain in Northern Ireland, the Western Isles and the tip of Cornwall by the end of the night.

Northern Ireland had a cloudy day with some rain and drizzle at times, and in the evening had some more persistent rain. Western parts of Scotland had a mainly cloudy day with some chiefly light rain and drizzle, although here too more general rain arrived across the Western Isles through the evening. Eastern parts of Scotland had a fair amount of sunshine.

Eastern counties of England had some sunshine but Wales and much of western England were rather cloudy. There was some rain and drizzle across southwest England and south Wales in particular, and later the Channel Islands. Scattered showers developed over southeast England in the afternoon and early evening, with some drizzle in the late evening. More general rain spread to Wales and the southwest by late evening.

It was rather cool in most places.

EXTREMES

Highest Maximum:
19.6 Leeds W.C., West Yorkshire
19.6 Linton On Ouse, North Yorkshire
Lowest Maximum:
12.2 Foula, Shetland
Lowest Minimum:
0.6 Tulloch Bridge, Inverness-Shire
Lowest Grass Minimum:
-1.3 Tulloch Bridge, Inverness-Shire
Most Rain:
8.0 Trawscoed, Dyfed
Most Sun:
13.8 Lerwick, Shetland

Crown Copyright 2000, All Rights Reserved

Wednesday 12 July 2000

DAILY CLIMATE DATA

12 JULY 2000 MIN TEMPERATURE IN CELSIUS

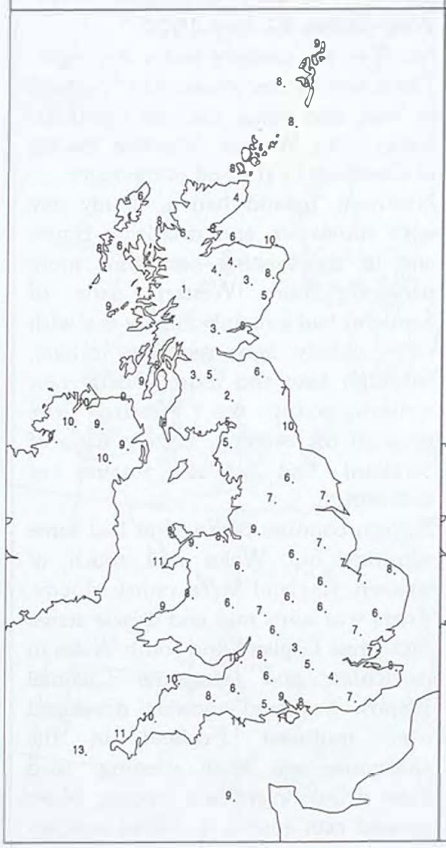

12 JULY 2000 MAX TEMPERATURE IN CELSIUS

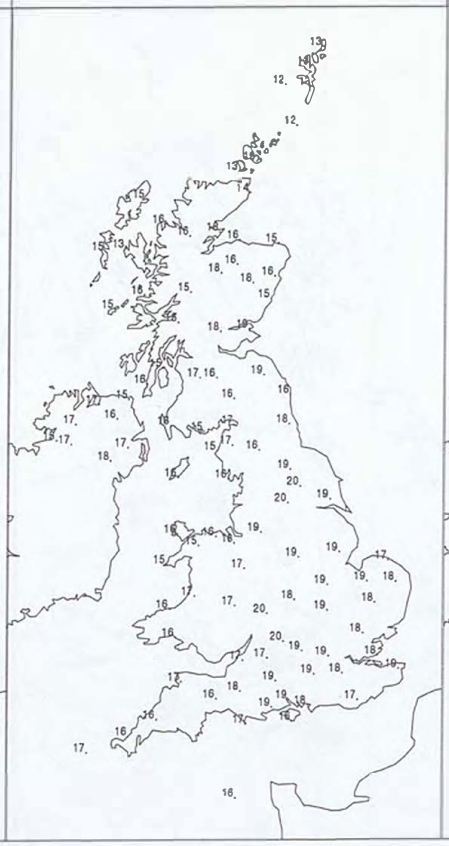

12 JULY 2000 SUNSHINE HOURS

12 JULY 2000 RAINFALL NIGHT-TIME MM

X = TRACE

12 JULY 2000 RAINFALL DAY-TIME MM

X = TRACE

DAILY WEATHER SUMMARY

Crown Copyright 2000, All Rights Reserved

DAILY WEATHER SUMMARY

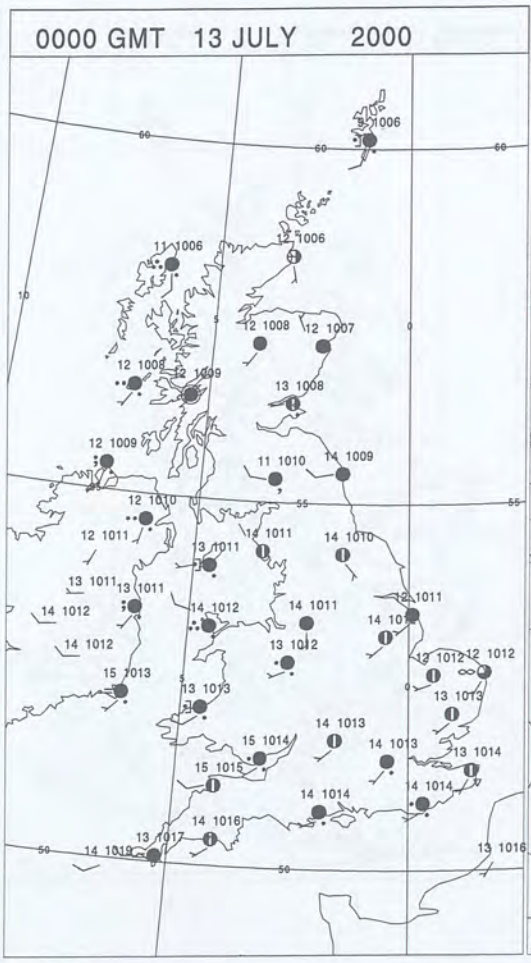

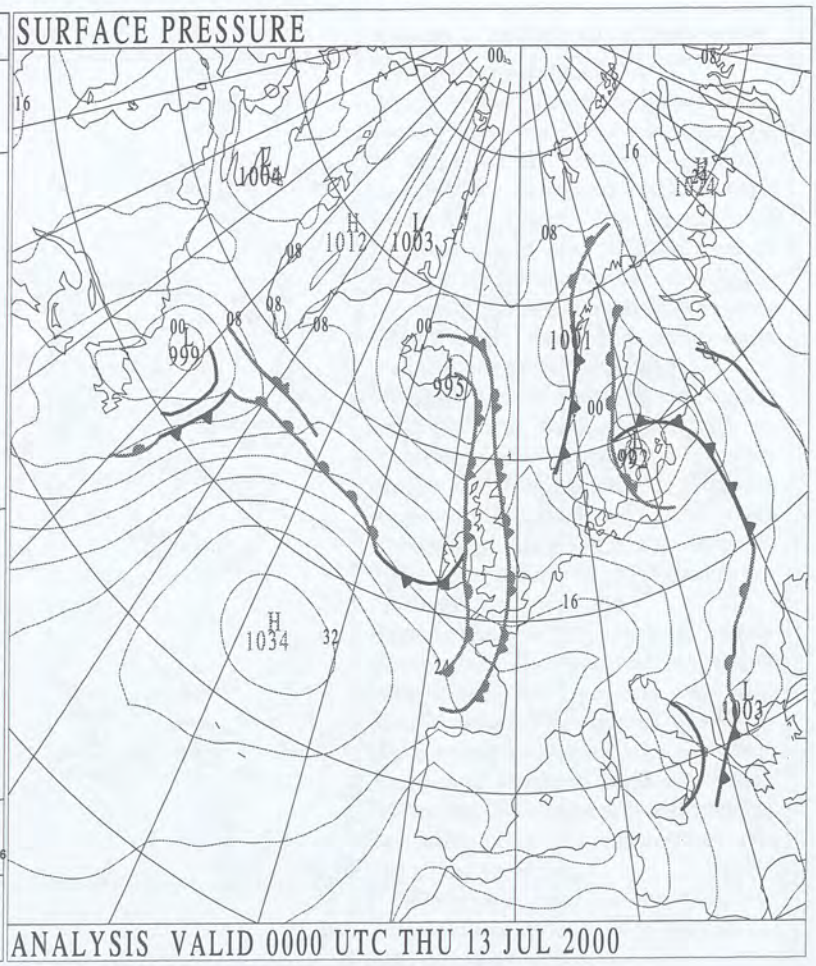

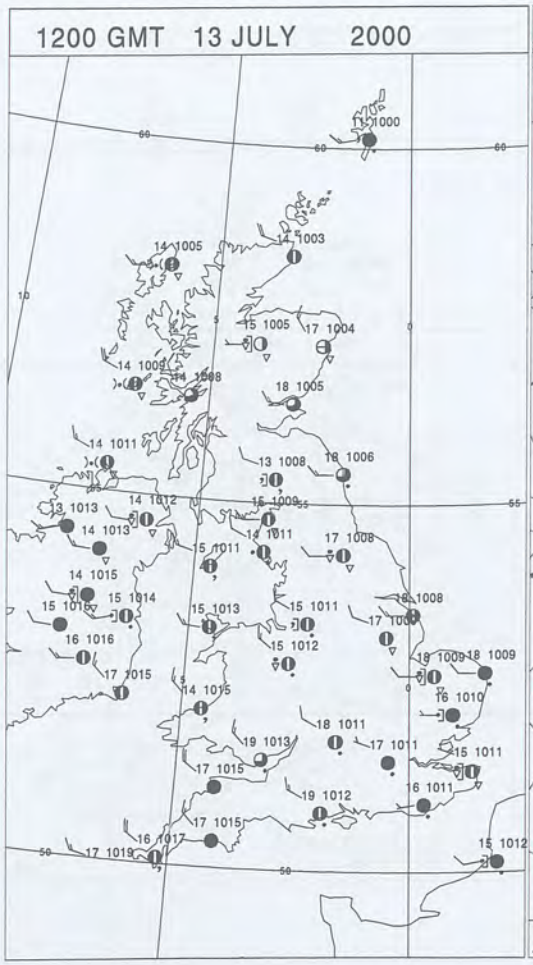

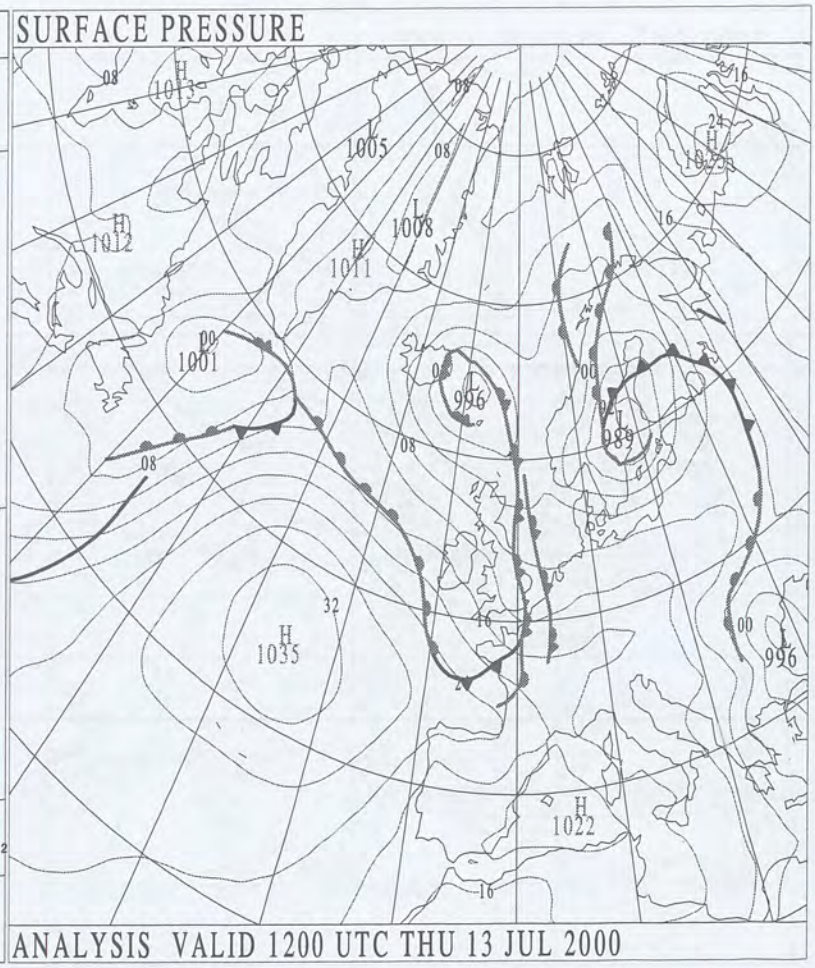

Crown Copyright 2000, All Rights Reserved

SURFACE REPORTS

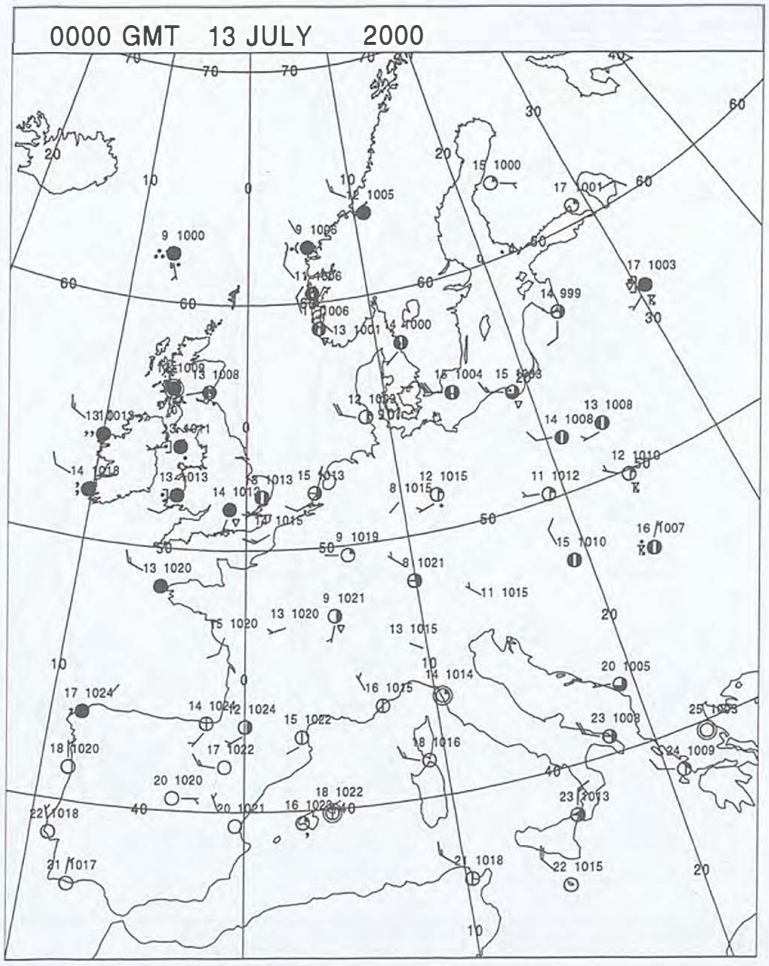

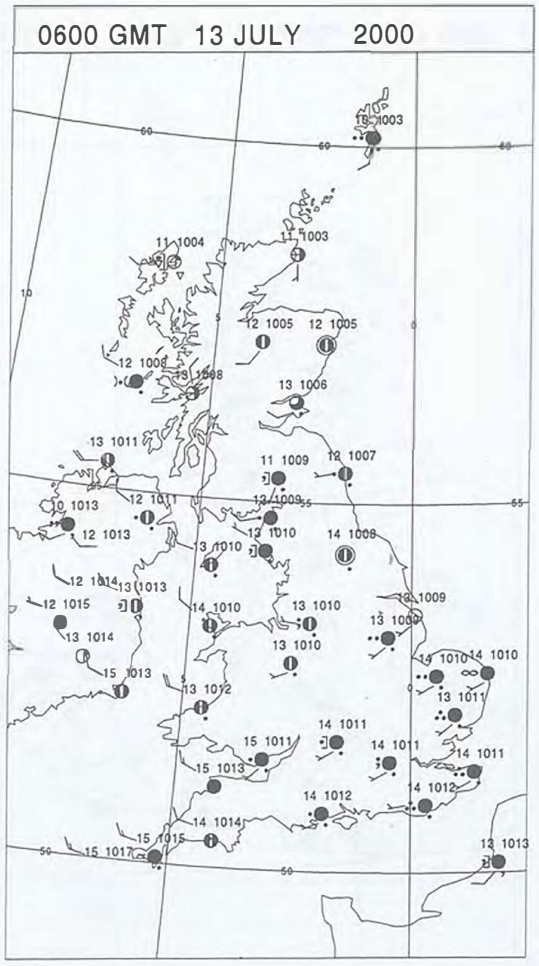

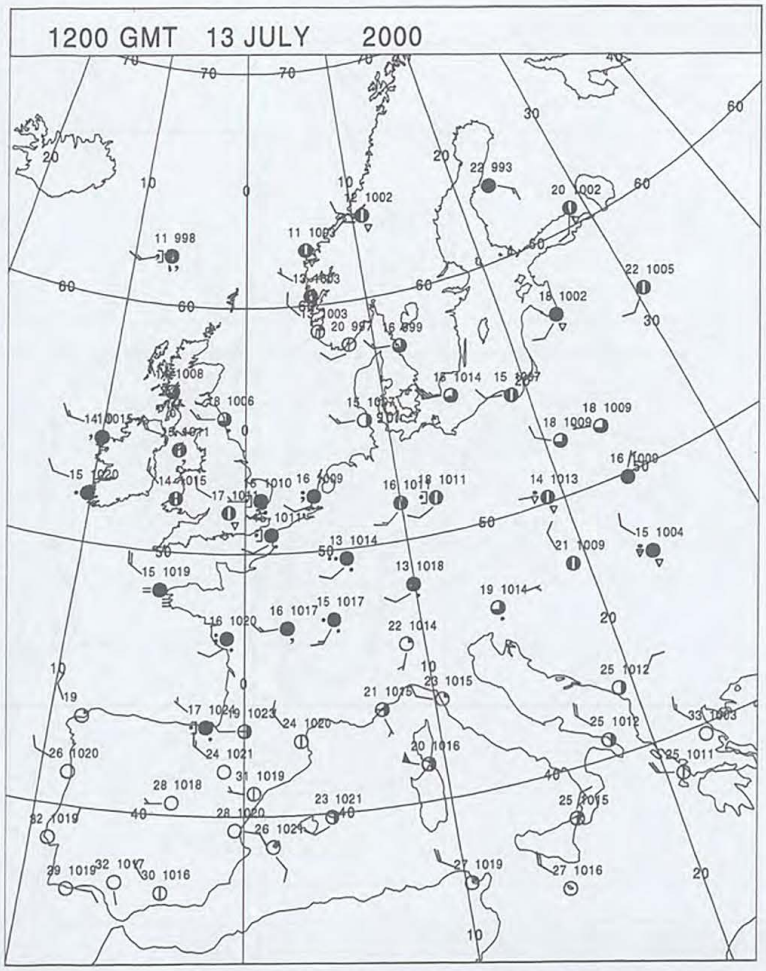

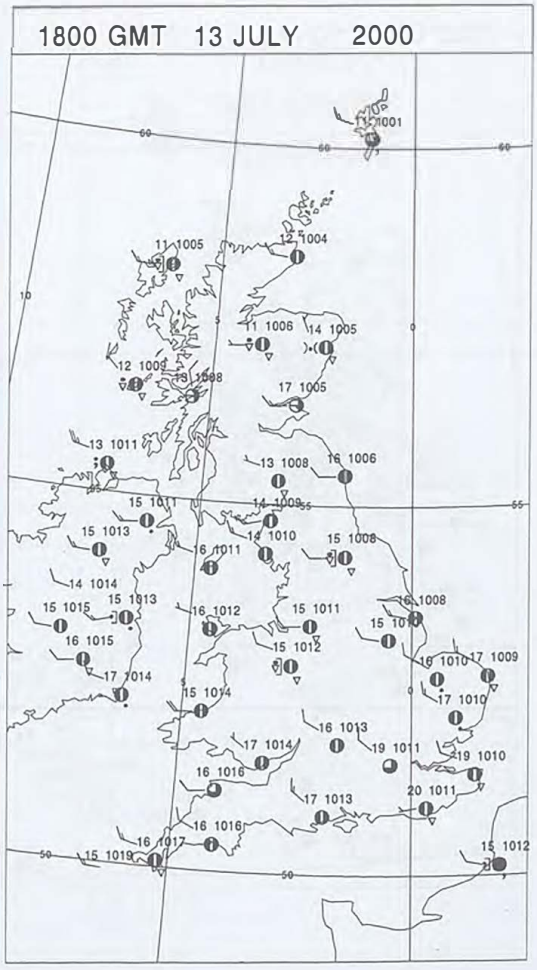

Crown Copyright 2000, All Rights Reserved

SIGNIFICANT WEATHER

Summary of UK Weather for Thursday 13 July 2000.

Much of the United Kingdom had a cloudy night and there was some rain in many places. The rain was mostly light over Northern Ireland and southern Scotland. The far north of England stayed dry. Western parts of England and Wales become mostly dry by morning, but soon after dawn some heavier rain developed over more southeastern parts of England.

Northern Ireland stayed cloudy during the day with further light rain or showers. Most of Scotland had a rather cloudy day, although eastern parts had some sunny spells, and there were showers too especially in the north. A more general area of rain cleared the Northern Isles by midday.

England and Wales had a mostly cloudy day. The rain had cleared all parts before the morning was out. There was a scattering of afternoon and evening showers chiefly over East Anglia and northeast England. South Wales, the Welsh Borders and parts of the south coast of England had the best of the sunshine.

It was rather cool in most places. Temperatures were close to normal in parts of eastern England.

EXTREMES

Highest Maximum:
22.1 Thorney Island, West Sussex
Lowest Maximum:
12.2 Fair Isle, Shetland
Lowest Minimum:
8.5 Lybster, Caithness
Lowest Grass Minimum:
4.3 Lybster, Caithness
Most Rain:
7.8 Loch Glascarnoch, Ross & Cromarty
Most Sun:
8.6 Stornoway Airport, Western Isles

Crown Copyright 2000, All Rights Reserved

Thursday 13 July 2000

DAILY CLIMATE DATA

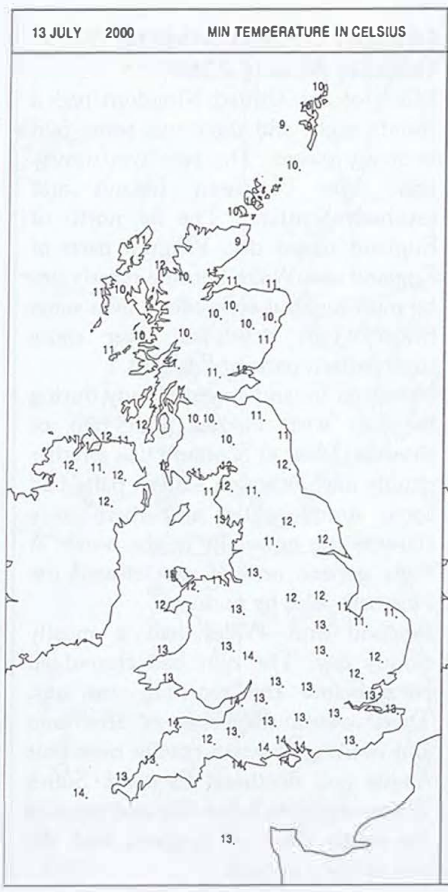

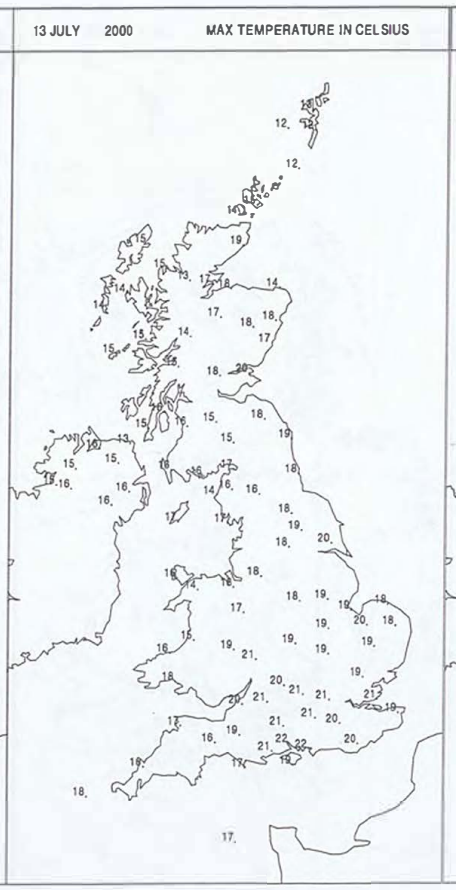

DAILY WEATHER SUMMARY

Crown Copyright 2000, All Rights Reserved

DAILY WEATHER SUMMARY

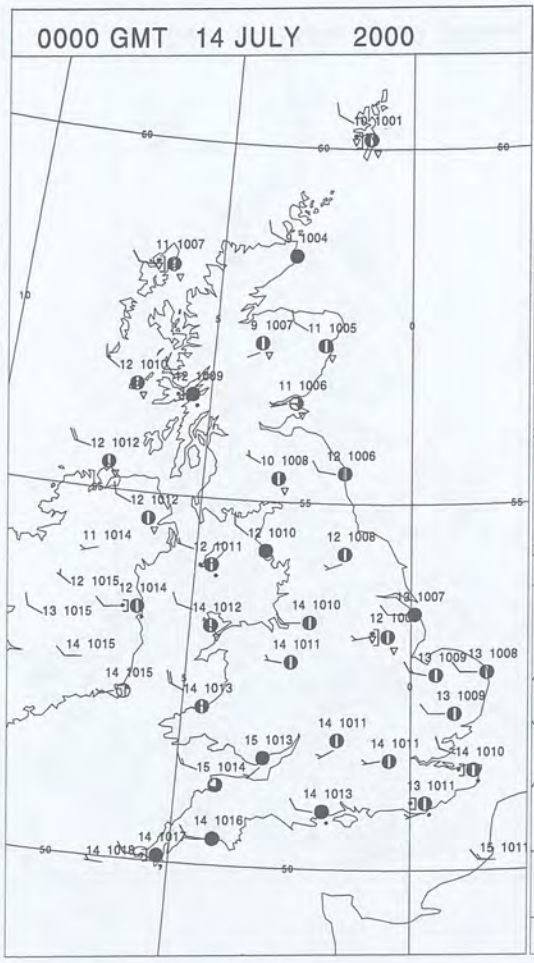

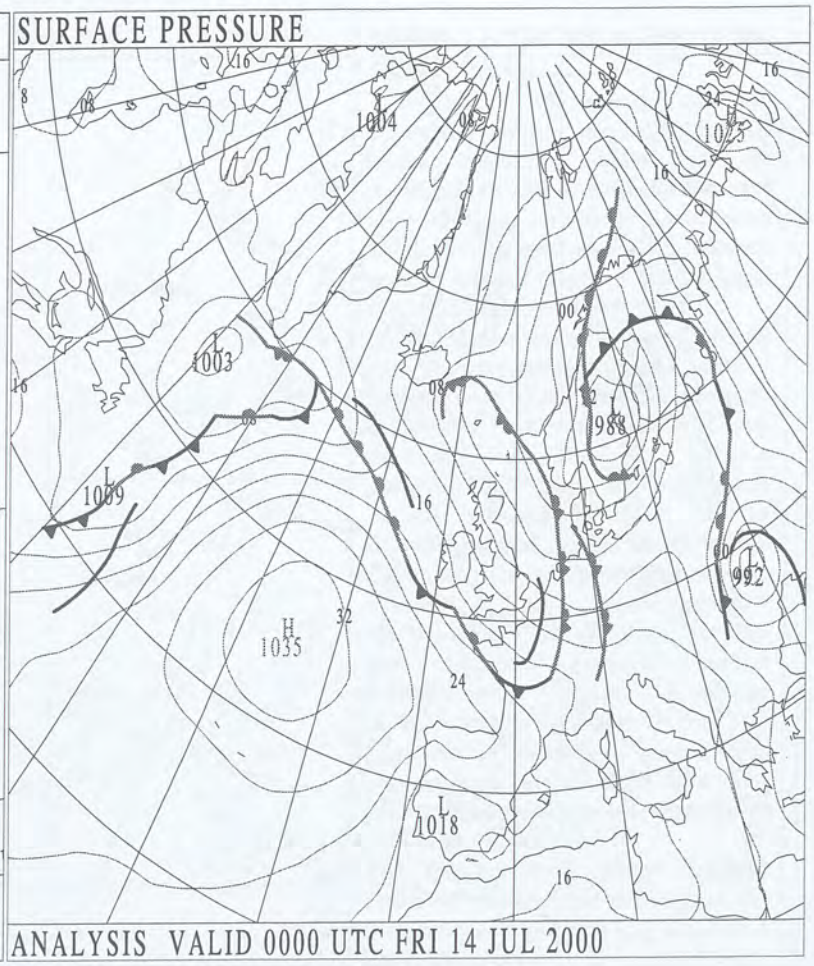

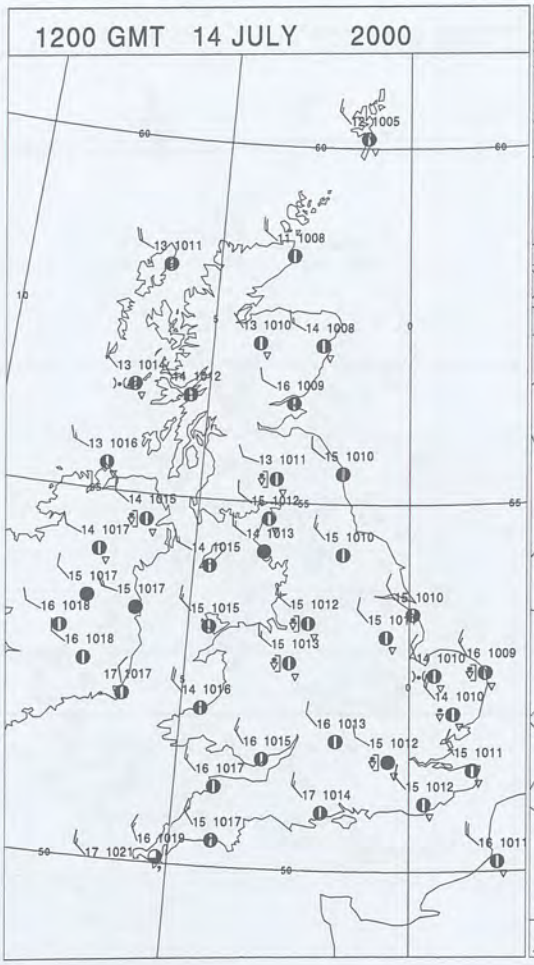

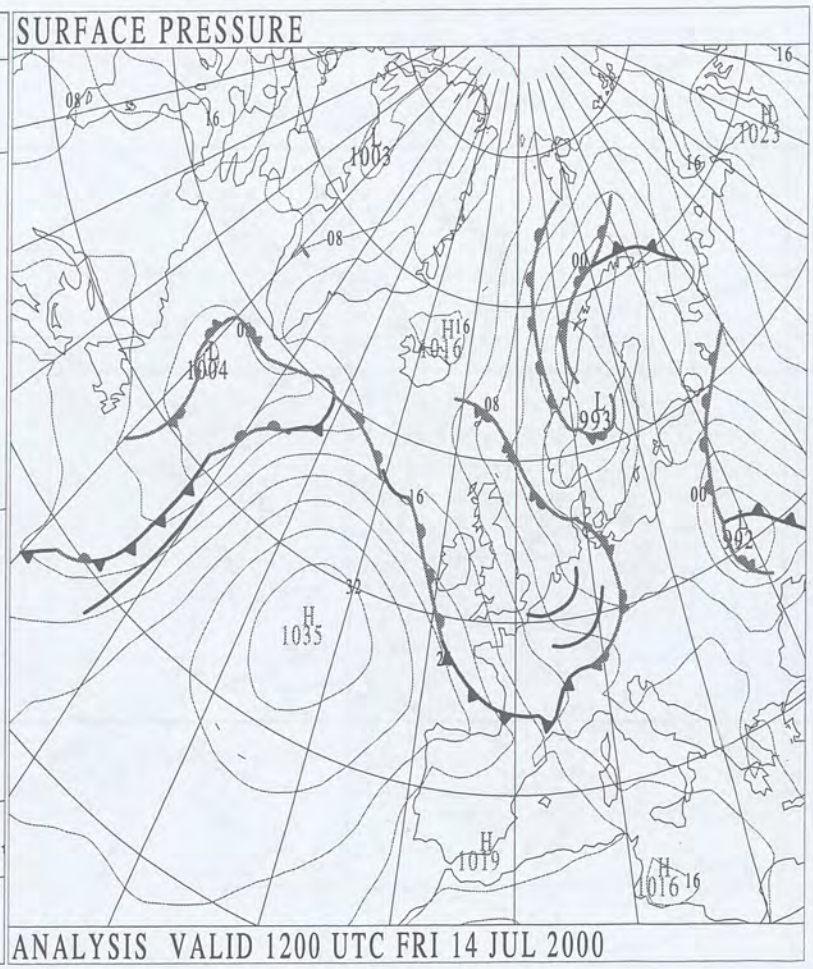

Crown Copyright 2000, All Rights Reserved

SURFACE REPORTS

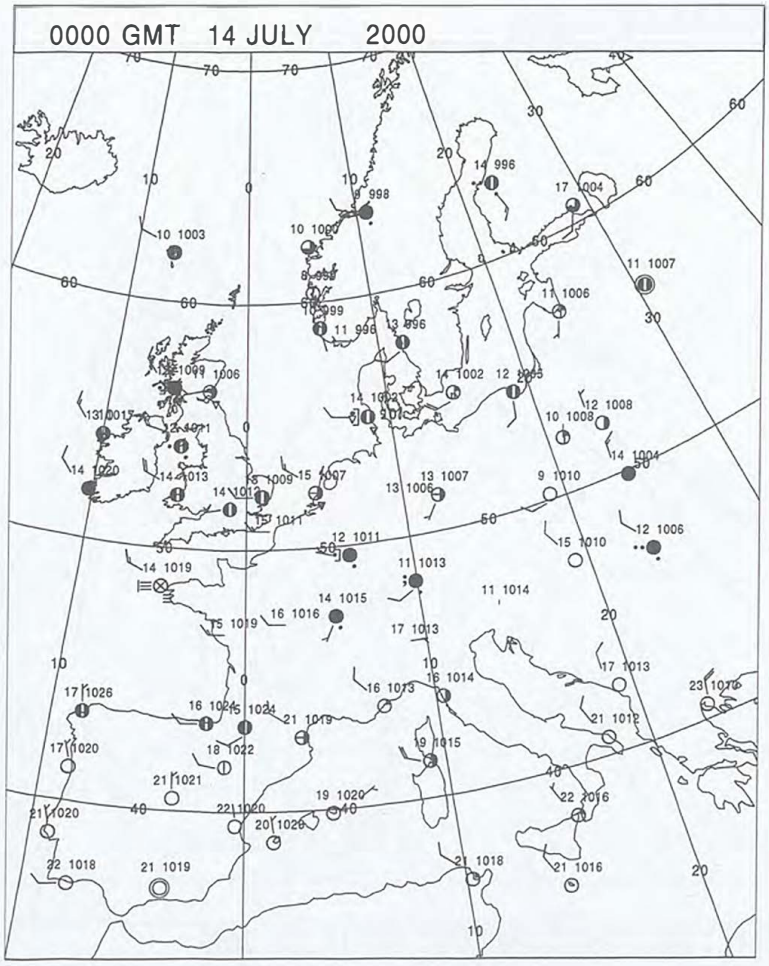

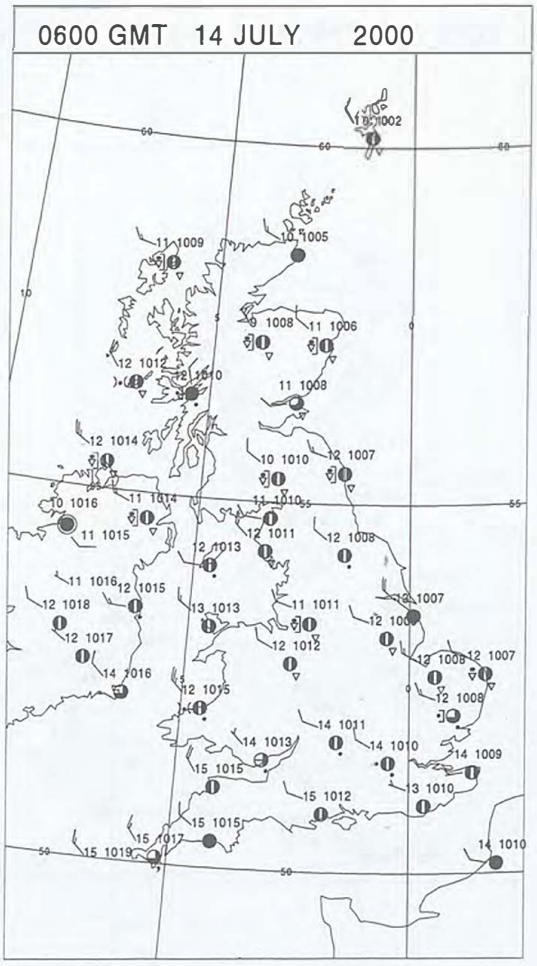

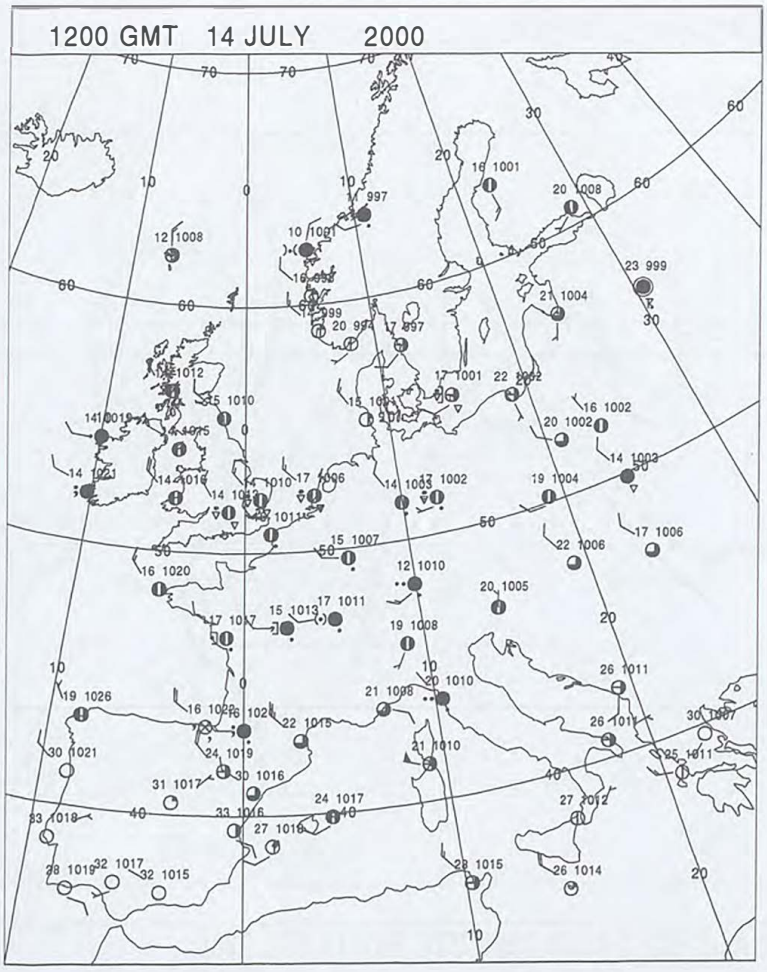

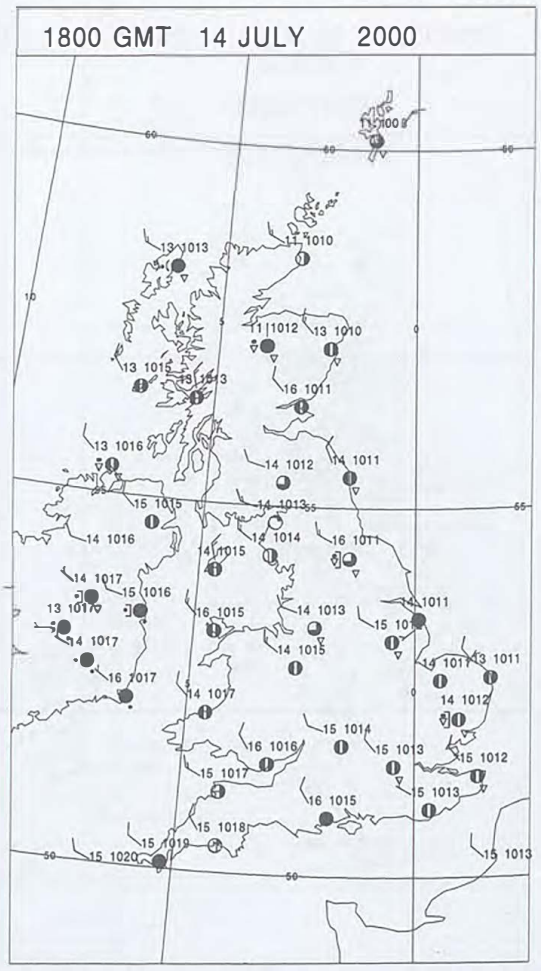

Crown Copyright 2000, All Rights Reserved

SIGNIFICANT WEATHER

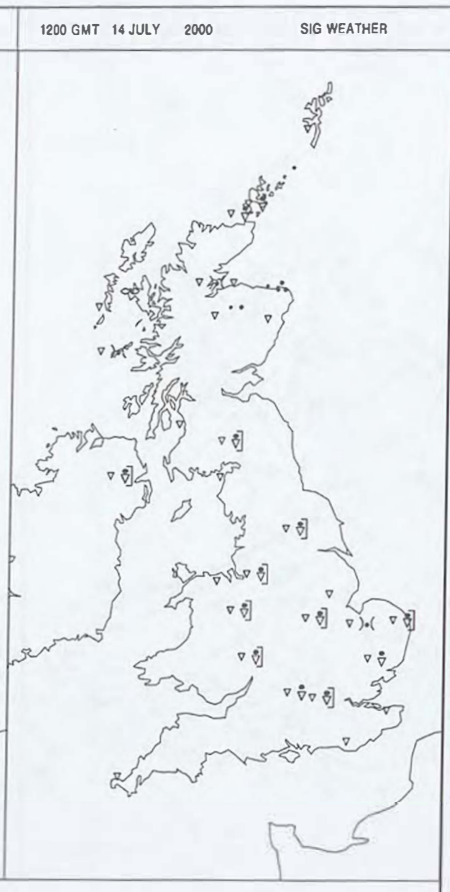

Summary of UK Weather for Friday 14 July 2000.

There was a fair amount of cloud across the country overnight, thickest across much of Wales and the southwestern half of England. Showery rain fed down on the brisk northwest winds. There were also a few showers around exposed coasts of Scotland and Northern Ireland.

During the morning scattered, mostly light showers continued over parts of England and Wales with further light showers in northern Scotland. Cloud thickened from the west, bringing outbreaks of rain into Northern Ireland by midday. Most of the showers became concentrated in the east during the afternoon with a band stretching from Northumberland down to Kent by evening. The rain over Northern Ireland pushed southeastwards, grazing southwest Dyfed and heading for Devon and Cornwall by evening. However, the rain became increasingly light and patchy. In between it was largely dry with bright spells.

The showers over eastern England continued through the evening, as did the patchy rain pushing into southwest England. In between it was mostly dry with breaks developing in the cloud.

Temperatures were generally near or a little below normal but rather cool in the cloudier parts of the east and west.

EXTREMES

Highest Maximum:
19.0 Leuchars, Fife
Lowest Maximum:
10.9 Loch Glascarnoch, Ross & Cromarty
Lowest Minimum:
7.5 Lybster, Caithness
Lowest Grass Minimum:
4.5 Lybster, Caithness
Most Rain:
7.4 Linton On Ouse, North Yorkshire
Most Sun:
10.5 Prestwick, Ayrshire

Crown Copyright 2000, All Rights Reserved

Friday 14 July 2000

DAILY CLIMATE DATA

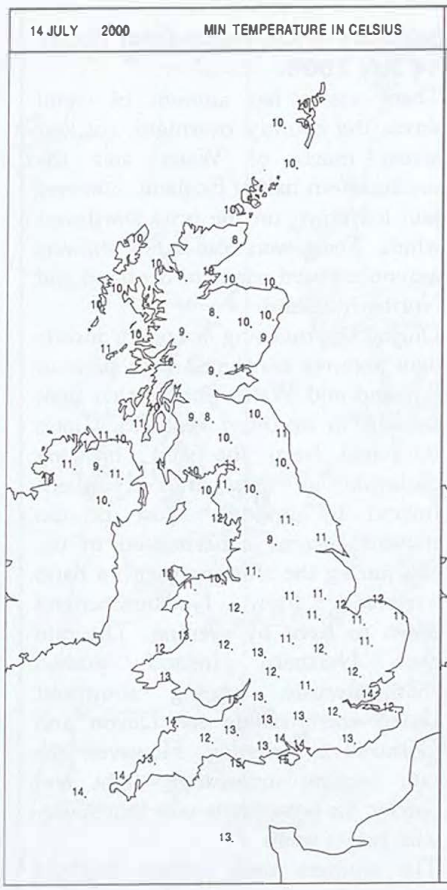

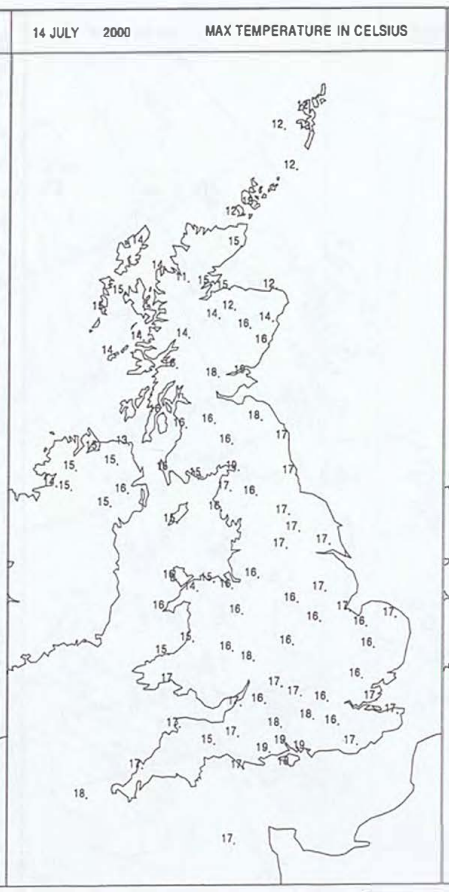

DAILY WEATHER SUMMARY

Crown Copyright 2000, All Rights Reserved

DAILY WEATHER SUMMARY

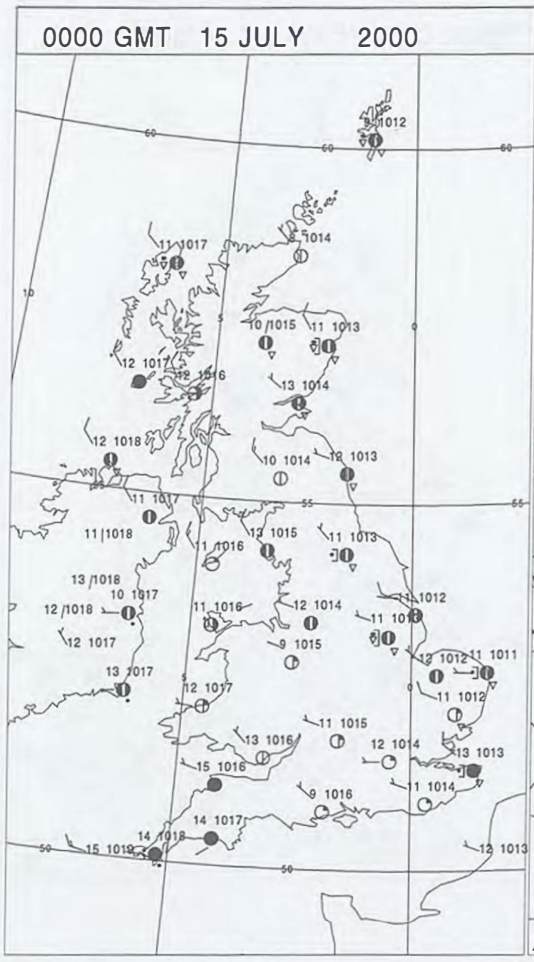

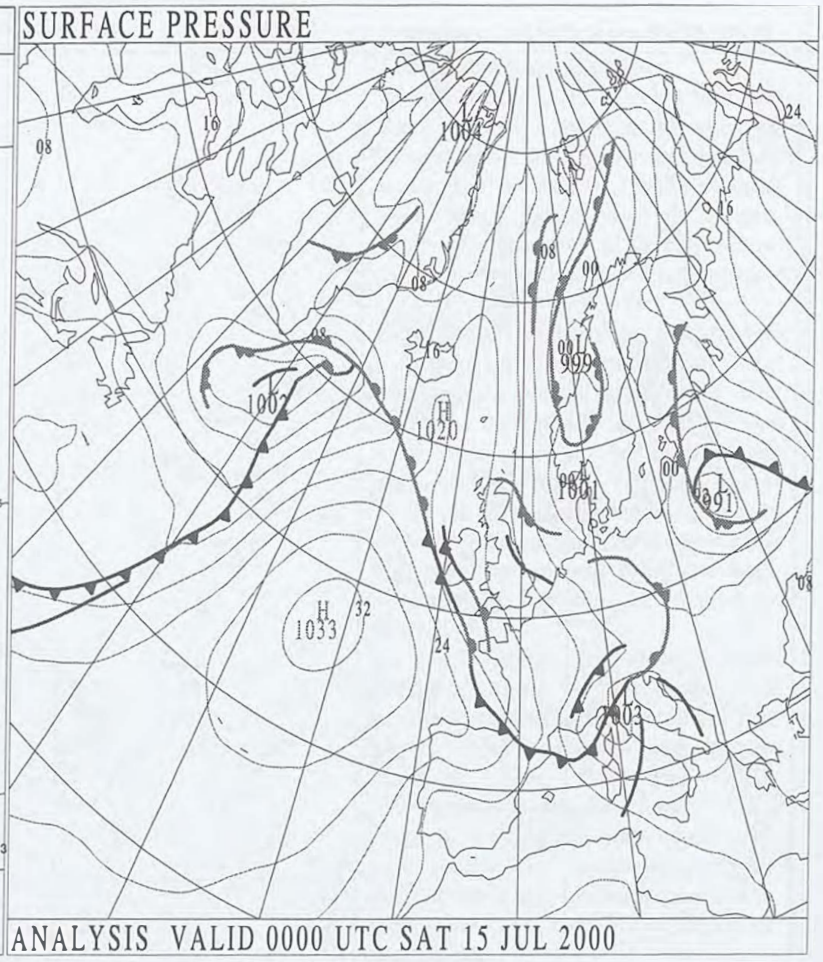

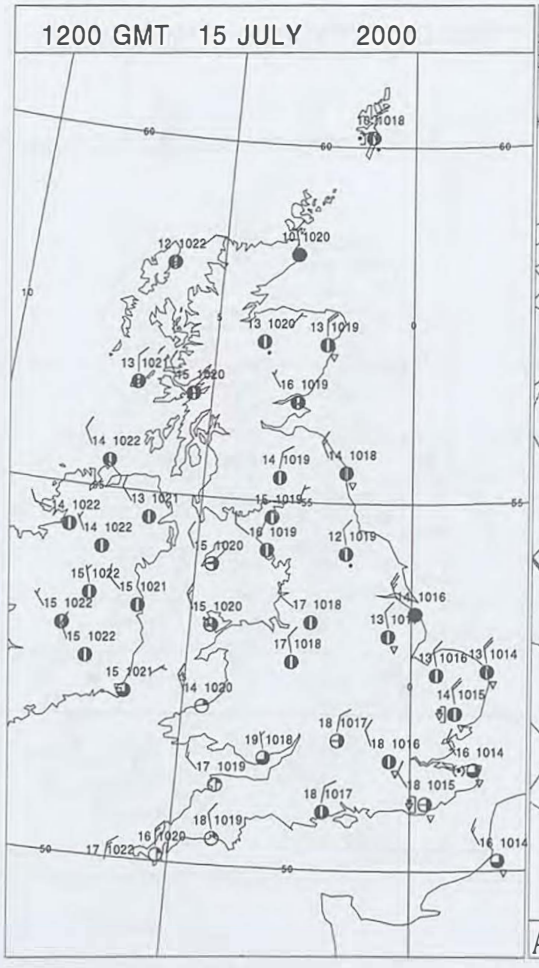

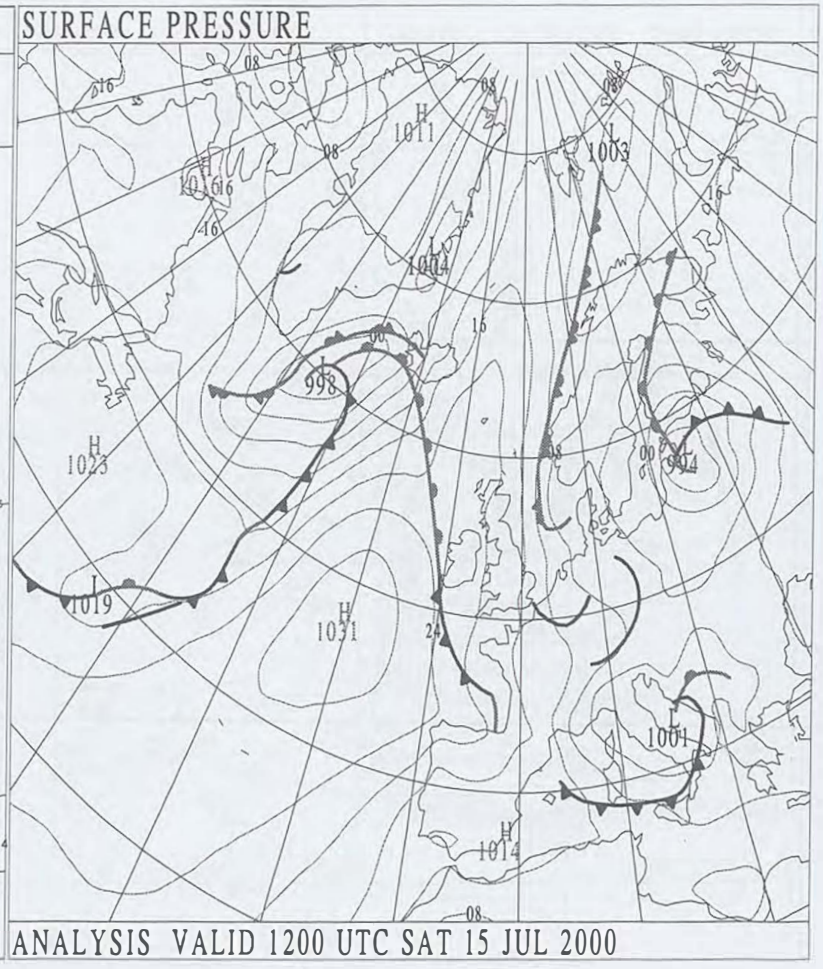

Crown Copyright 2000, All Rights Reserved

SURFACE REPORTS

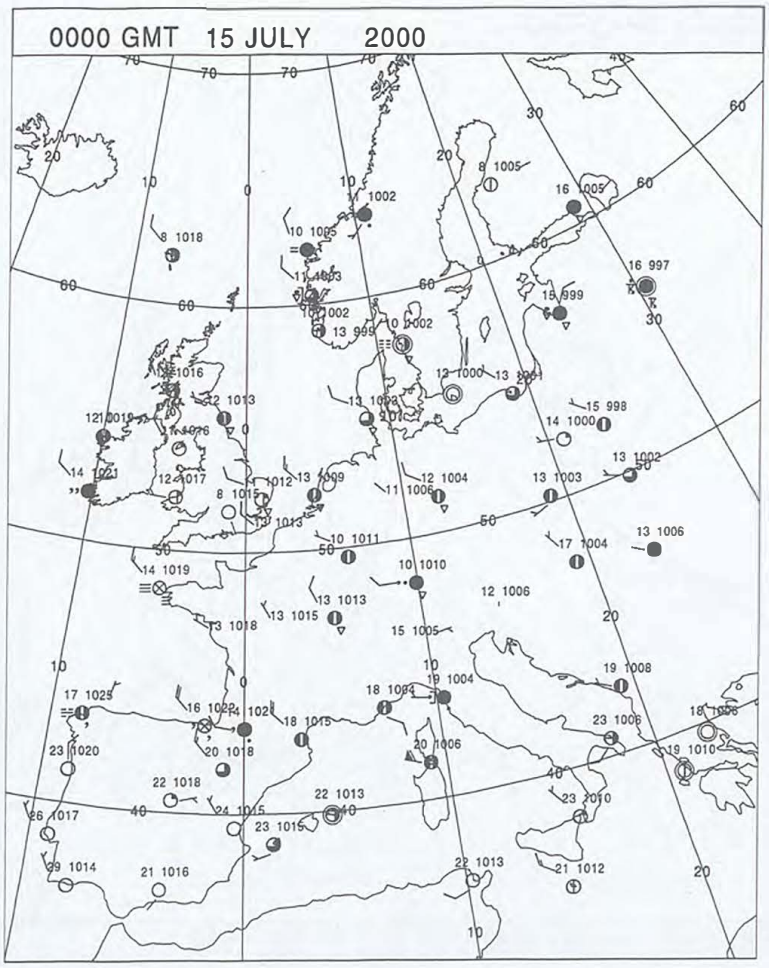

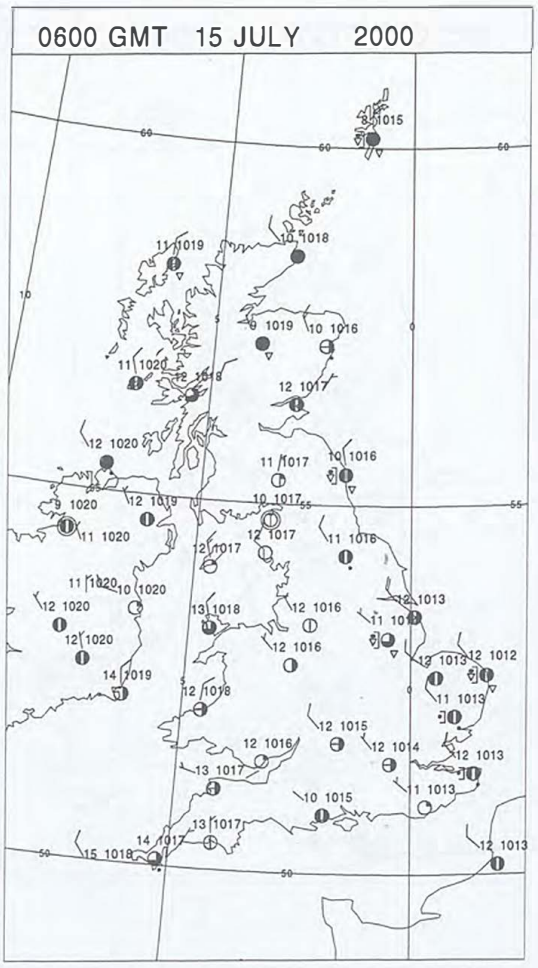

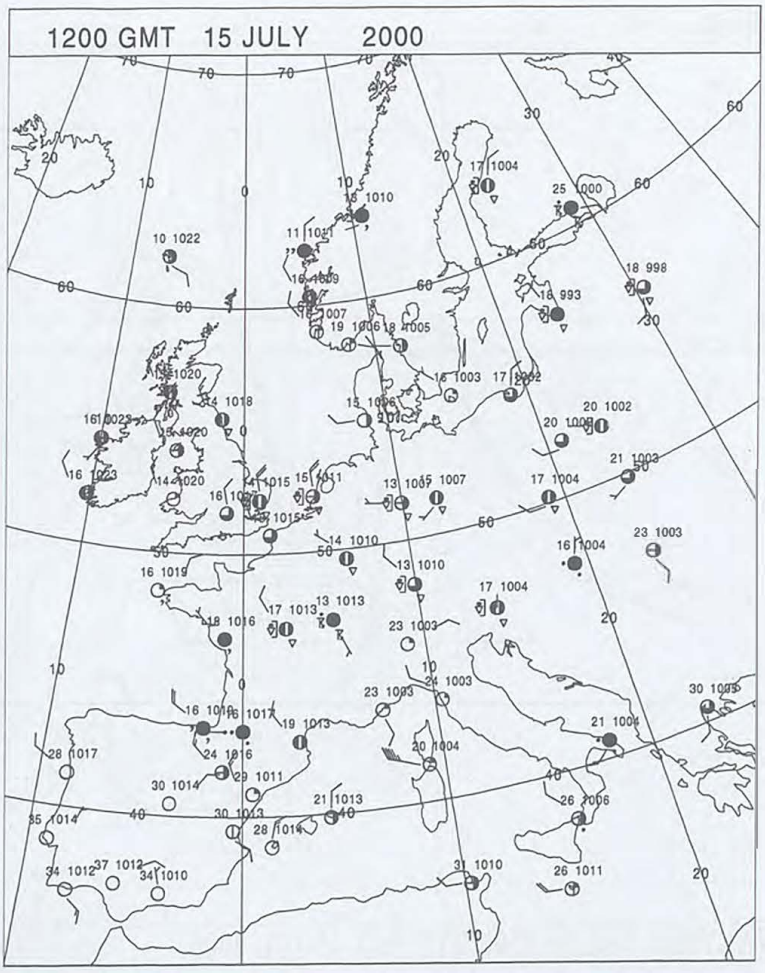

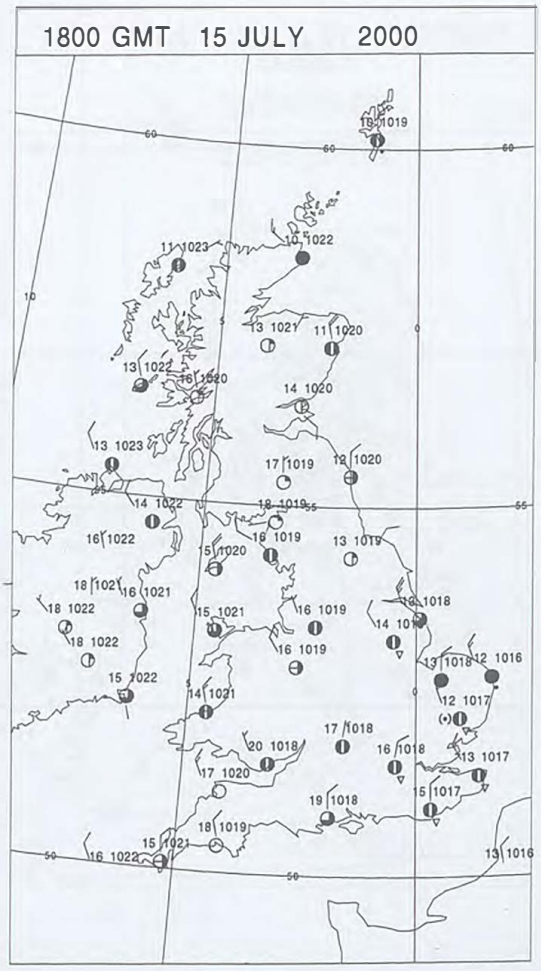

Crown Copyright 2000, All Rights Reserved

SIGNIFICANT WEATHER

Summary of UK Weather for Saturday 15 July 2000.

Mainly places had a dry night but there was a scattering of showers, mainly down through eastern England and into East Anglia. Some of them were quite heavy and prolonged. There was also rain or drizzle around the extreme southwest of England for a time.

Most places had a dry day but showers continued to affect some eastern and southeastern areas - particularly East Anglia - throughout the day. There were some good sunny spells in the west and in some southern areas. However, Eastern England was mostly rather cloudy, as was Northern Ireland and the Western and Northern Isles. Shetland also had some rain from time to time.

By the evening, any showers were mostly confined to East Anglia. It remained rather cloudy down the eastern side of Britain and in the Northern Isles but clear spells developed in most other areas.

Some of the brighter parts of the west and south had temperatures near normal but it was cool or rather cool in most areas and cold across much of East Anglia.

EXTREMES

Highest Maximum:
20.7 Great Malvern, Hereford & Worcester
20.7 Hurn, Dorset
Lowest Maximum:
10.3 Foula, Shetland
Lowest Minimum:
4.3 Benson, Oxfordshire
Lowest Grass Minimum:
0.6 Drumalbin, Lanarkshire
Most Rain:
1.8 Hemsby, Norfolk
Most Sun:
13.9 St Mawgan, Cornwall

Crown Copyright 2000, All Rights Reserved

Saturday 15 July 2000

DAILY CLIMATE DATA

15 JULY 2000 MIN TEMPERATURE IN CELSIUS

15 JULY 2000 MAX TEMPERATURE IN CELSIUS

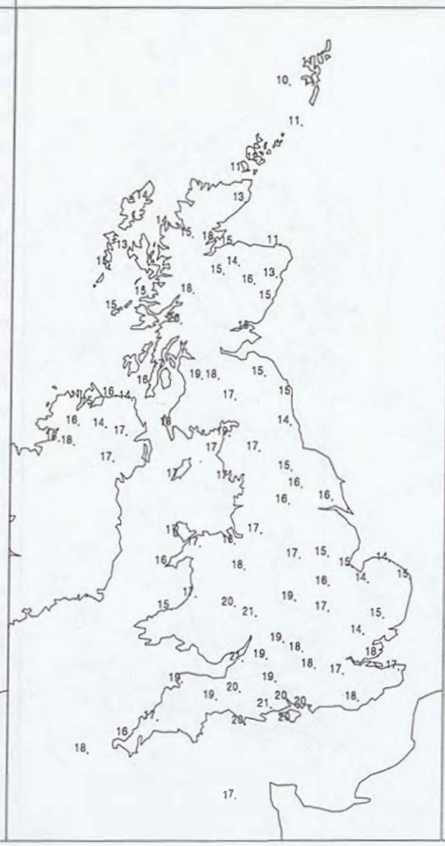

15 JULY 2000 SUNSHINE HOURS

15 JULY 2000 RAINFALL NIGHT-TIME MM

X = TRACE

15 JULY 2000 RAINFALL DAY-TIME MM

X = TRACE

DAILY WEATHER SUMMARY

Crown Copyright 2000. All Rights Reserved

DAILY WEATHER SUMMARY

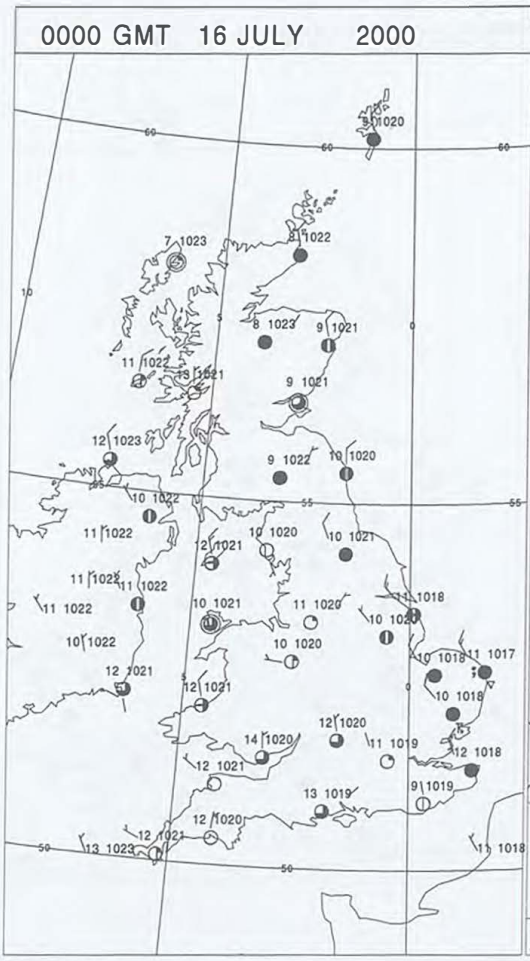

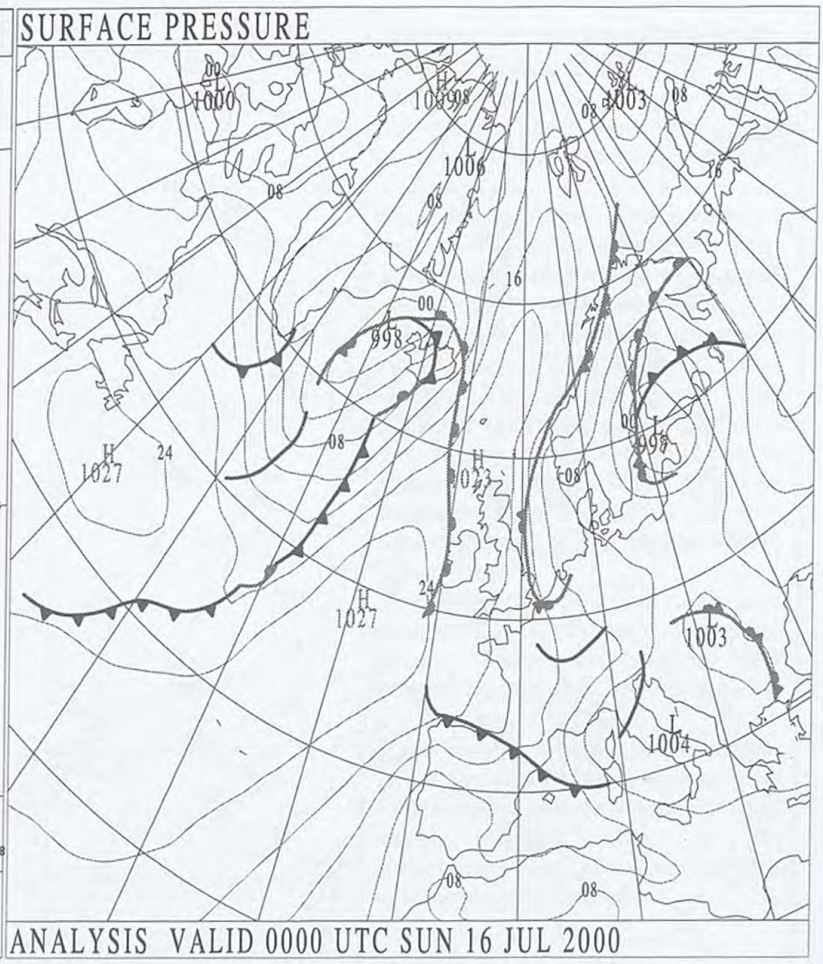

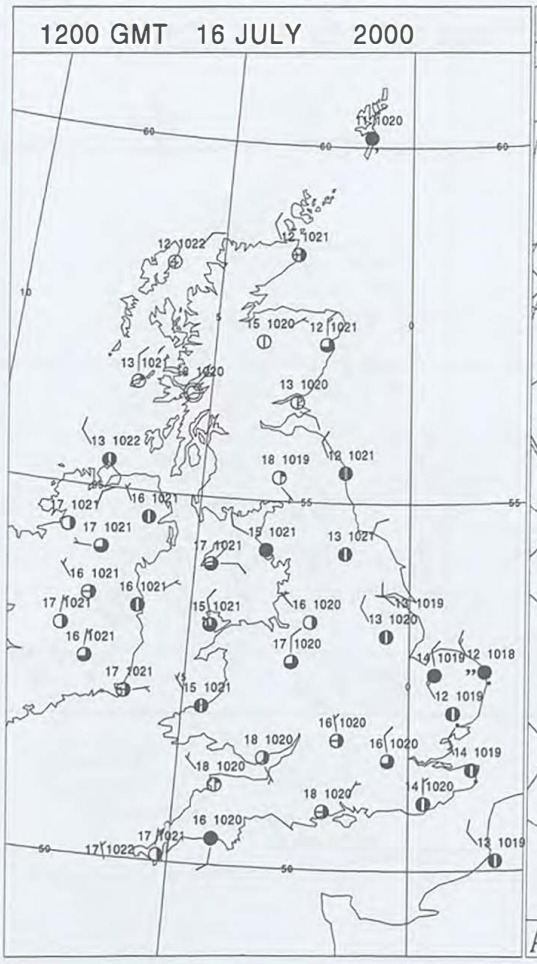



Crown Copyright 2000, All Rights Reserved

SURFACE REPORTS

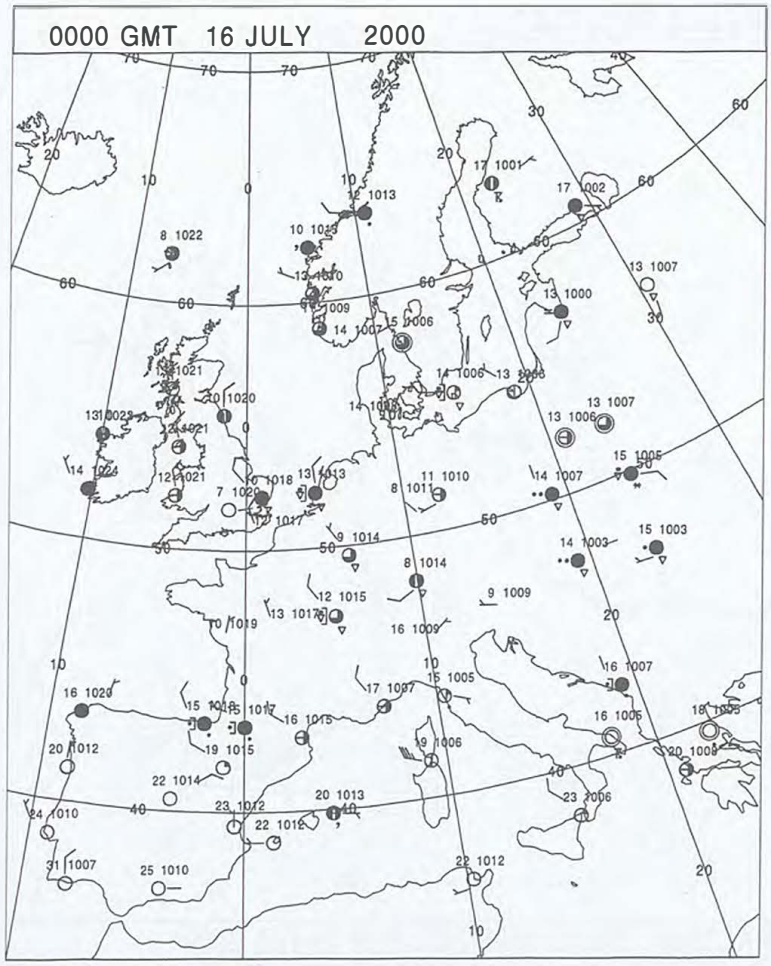

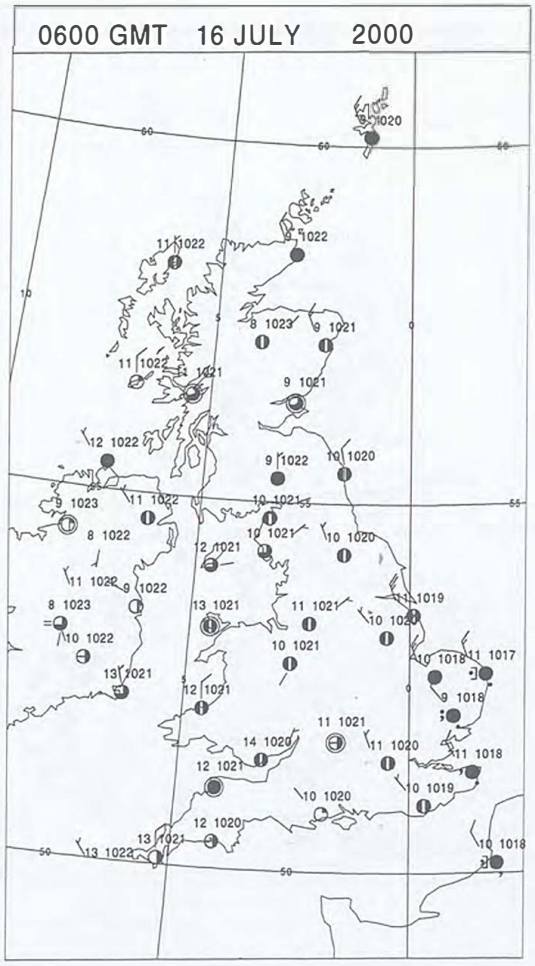

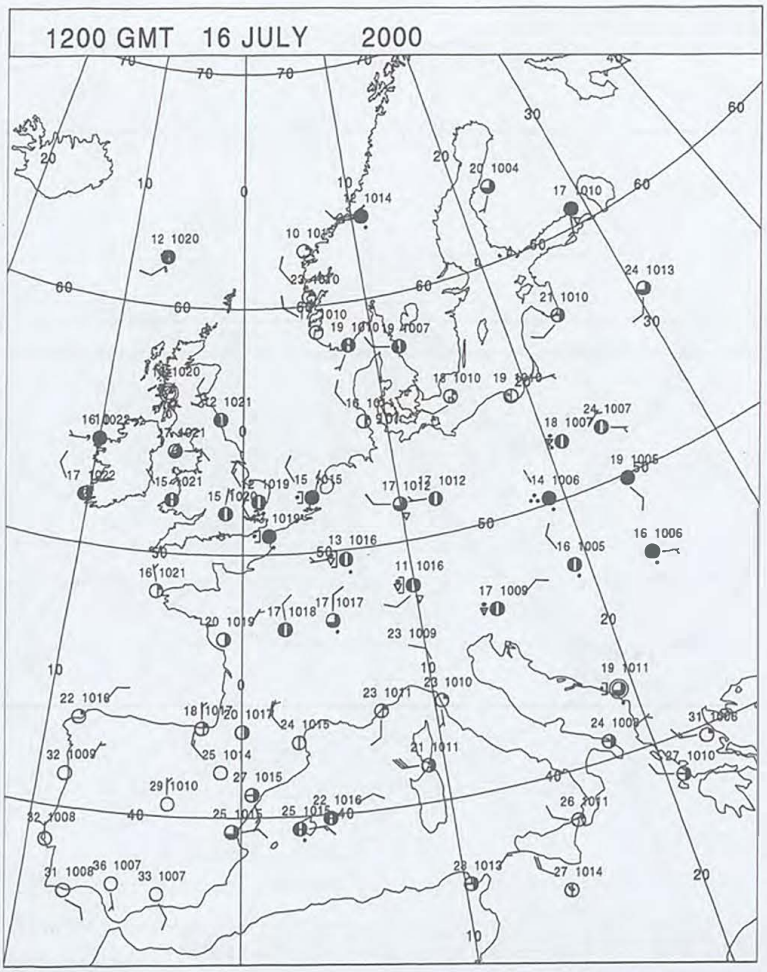

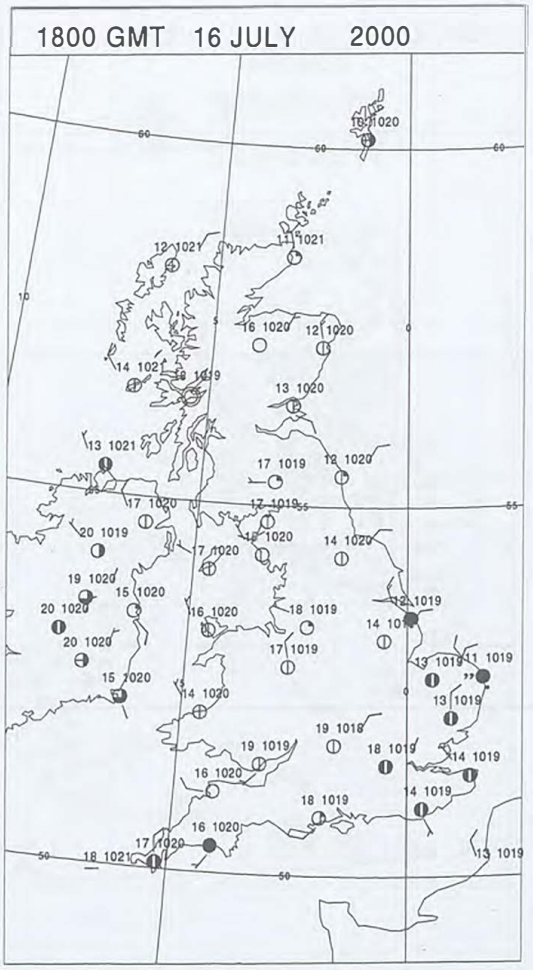

Crown Copyright 2000, All Rights Reserved

SIGNIFICANT WEATHER

Summary of UK Weather for Sunday 16 July 2000.

Much of the country was dry through the early hours but there were outbreaks of rain throughout the night in East Anglia.

Most of the United Kingdom had a dry day with some good sunny spells. However, the eastern side of England, the extreme northeast corner of Scotland and the Northern Isles started rather cloudy with some patchy rain or drizzle. Through the day the cloud gradually pulled away into the North Sea, to give all but East Anglia some brightness by the end of the day. East Anglia remained cool and cloudy with some outbreaks of rain or drizzle from time to time.

By the evening, only East Anglia and parts of the southeast were still rather cloudy. There were still a few light showers around too. Elsewhere it was dry and clear.

It was another cold day in East Anglia and it was cool or rather cool in most eastern and northern areas. In the more sheltered west though, temperatures were nearer normal and in some places, a little above.

EXTREMES

Highest Maximum:
21.8 Dalmally, Argyll (In Strathcly
Lowest Maximum:
10.9 Foula, Shetland
Lowest Minimum:
2.2 Loch Glascarnoch, Ross & Cromarty
Lowest Grass Minimum:
-0.4 Loch Glascarnoch, Ross & Cromarty
Most Rain:
2.7 Hemsby, Norfolk
Most Sun:
14.6 Prestwick, Ayrshire

Crown Copyright 2000, All Rights Reserved

DAILY CLIMATE DATA

16 JULY 2000 MIN TEMPERATURE IN CELSIUS

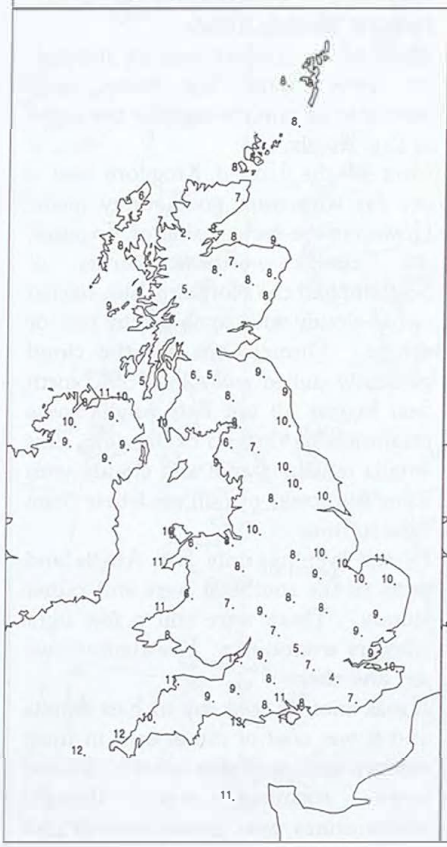

16 JULY 2000 MAX TEMPERATURE IN CELSIUS

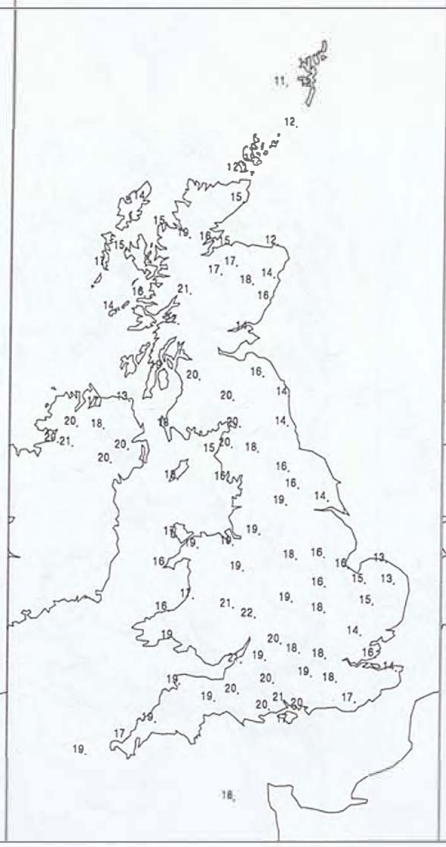

16 JULY 2000 SUNSHINE HOURS

16 JULY 2000 RAINFALL NIGHT-TIME MM

X = TRACE

16 JULY 2000 RAINFALL DAY-TIME MM

X = TRACE

DAILY WEATHER SUMMARY

Crown Copyright 2000, All Rights Reserved

DAILY WEATHER SUMMARY

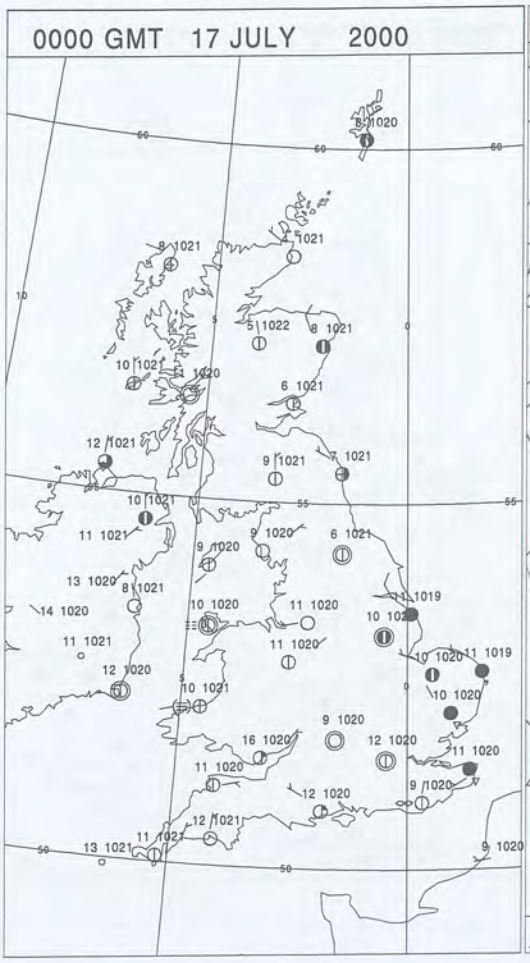

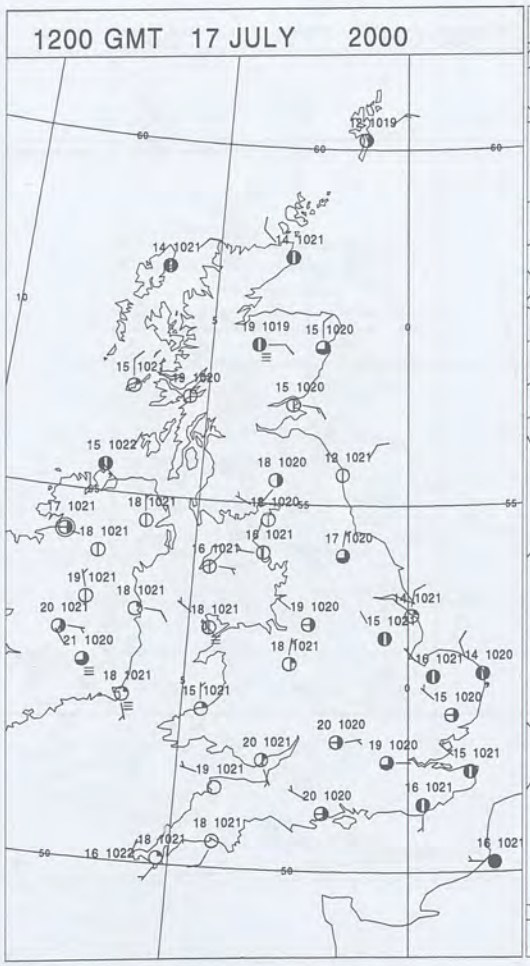



Crown Copyright 2000, All Rights Reserved

SURFACE REPORTS

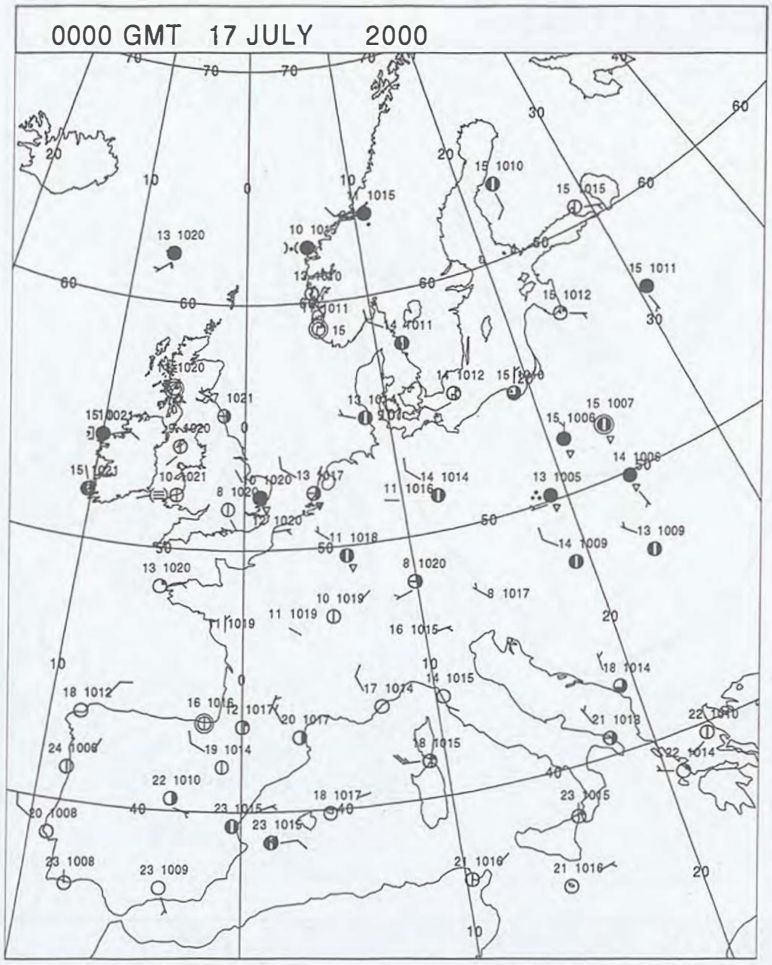

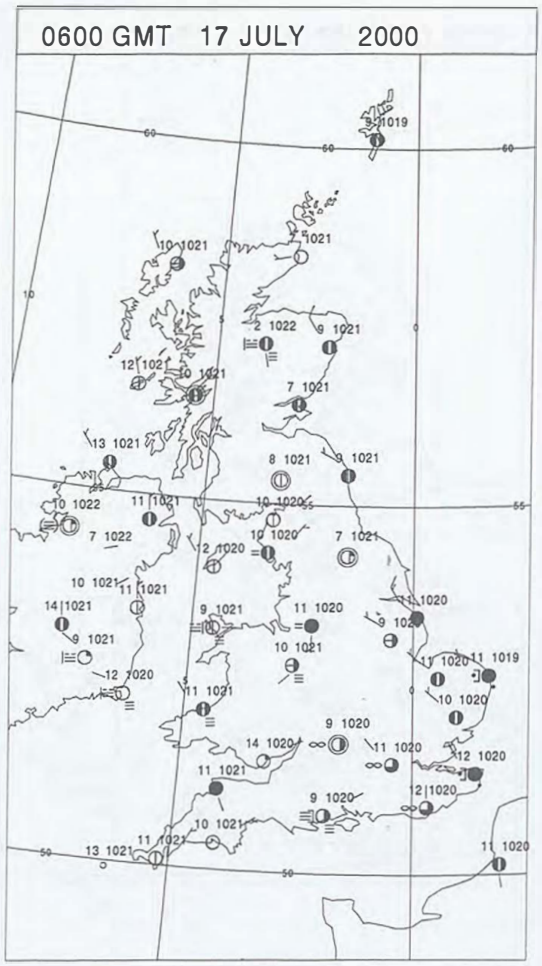

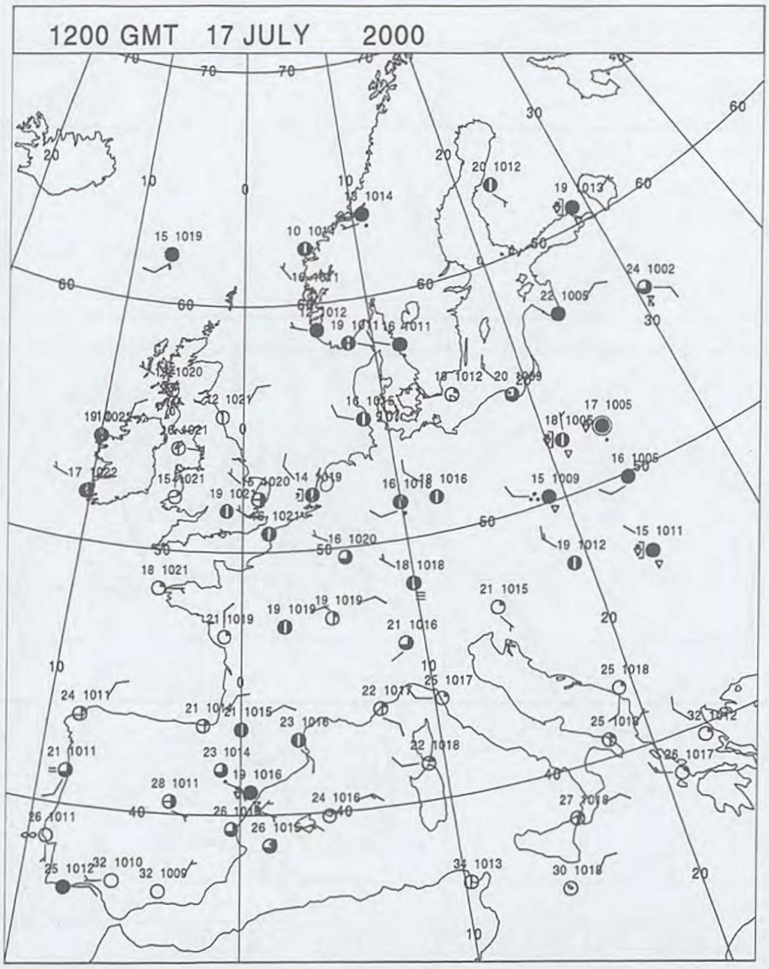

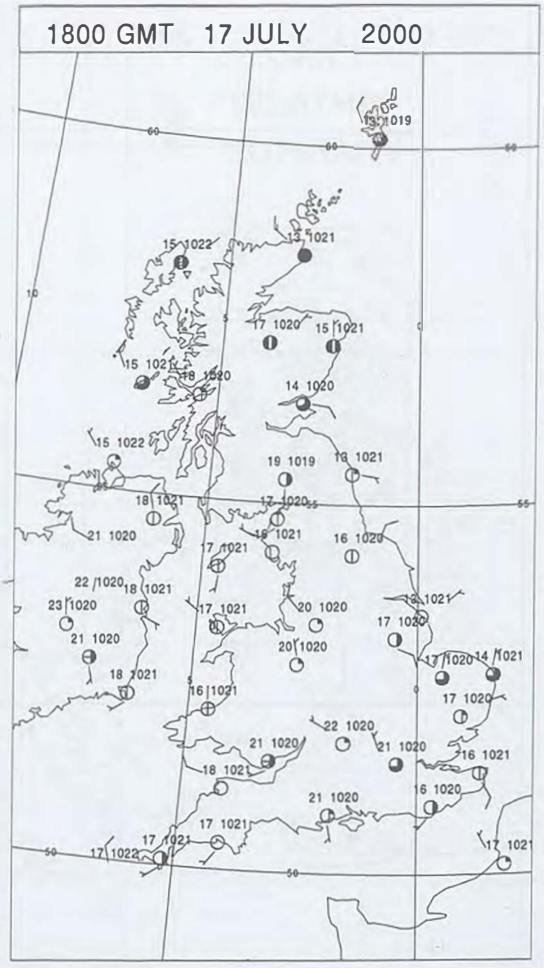

Crown Copyright 2000, All Rights Reserved

SIGNIFICANT WEATHER

Summary of UK Weather for Monday 17 July 2000.

The night was dry across much of the UK, but light rain and drizzle was reported in parts of Norfolk, and also in Kent at the end of the night. There was also some patchy mist/fog.

The overnight mist and fog soon cleared, but there were further outbreaks of patchy drizzle in Norfolk. However, by the middle of the morning all parts were dry and it was fairly sunny in many places. At midday some drizzle was reported in Orkney, but the rest of the UK was dry and this dry and fairly sunny weather continued through the early afternoon. More drizzle was observed in Orkney around mid-afternoon, and a shower was reported shortly afterwards in the Outer Hebrides. During the evening drizzle continued to affect Orkney, and a shower developed across Leeds. It was a day of light winds almost everywhere.

Temperatures generally were not far from the seasonal average, but it was rather cool in parts of eastern England and East Anglia. Some areas in the west away from the coast were in the warm category .

EXTREMES

Highest Maximum:
23.7 Bristol W.C., Avon
Lowest Maximum:
12.7 Foula, Shetland
Lowest Minimum:
-1.2 Aboyne, Aberdeenshire
Lowest Grass Minimum:
-4.3 Aviemore, Inverness-Shire
Most Rain:
0.6 Sella Ness, Shetland
Most Sun:
15.4 Ronaldsway, Isle Of Man

Crown Copyright 2000, All Rights Reserved

Monday 17 July 2000

DAILY CLIMATE DATA

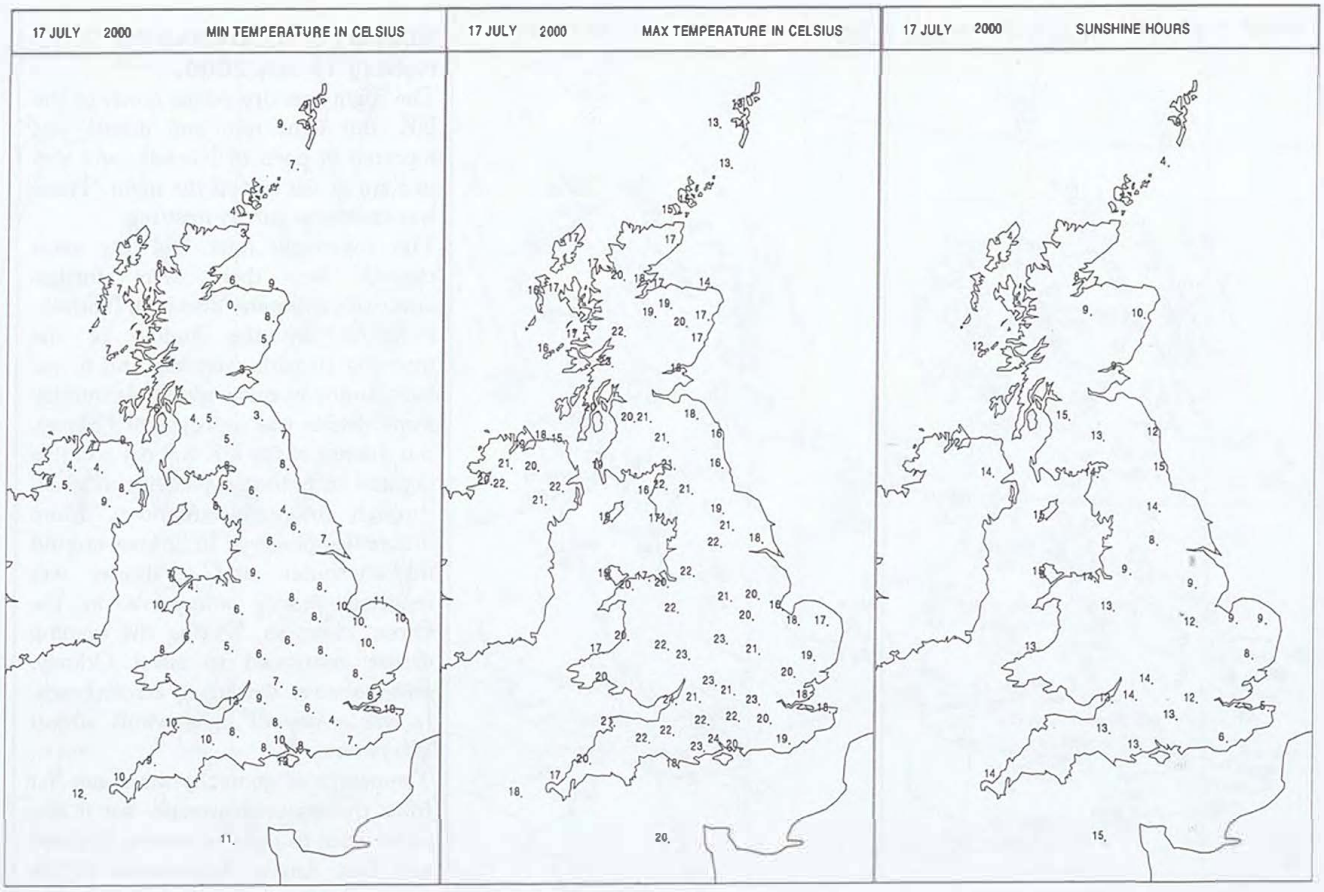

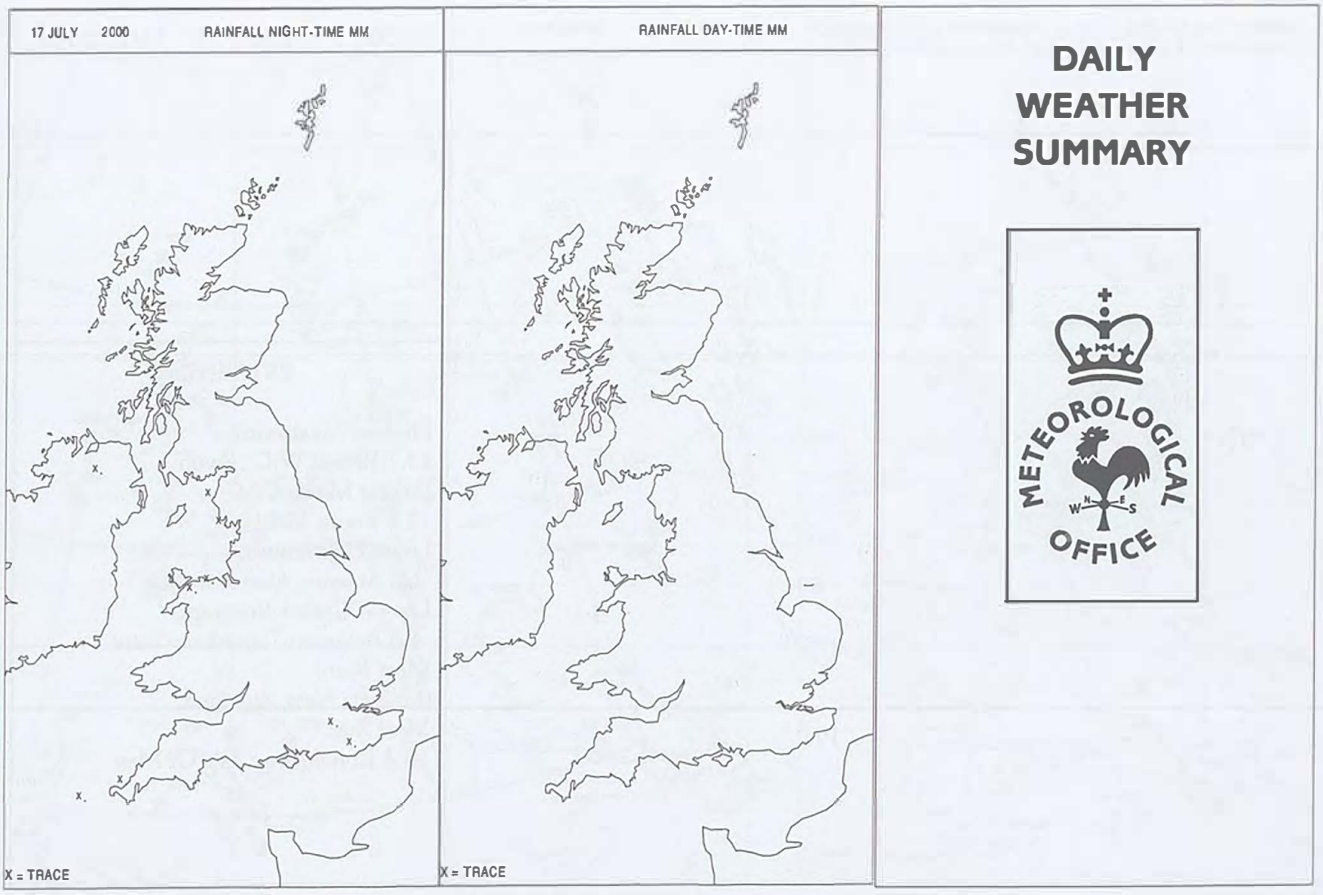

DAILY WEATHER SUMMARY

Crown Copyright 2000, All Rights Reserved

DAILY WEATHER SUMMARY

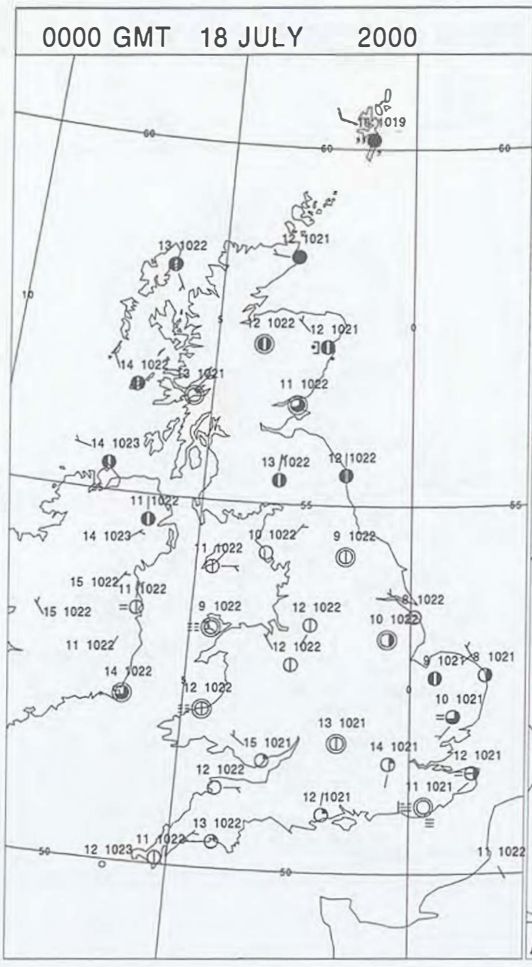

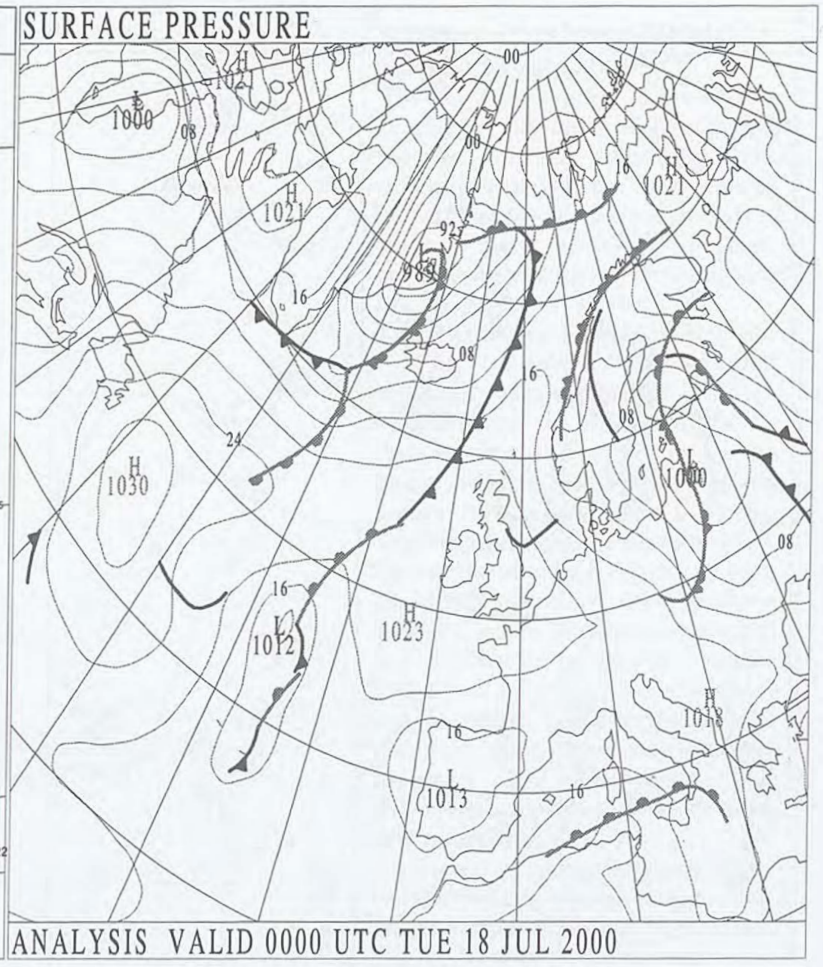

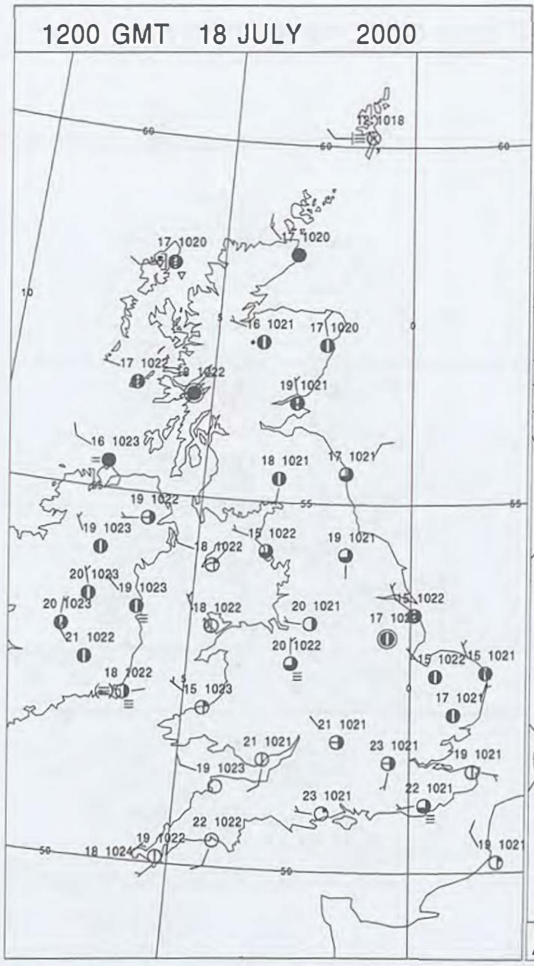

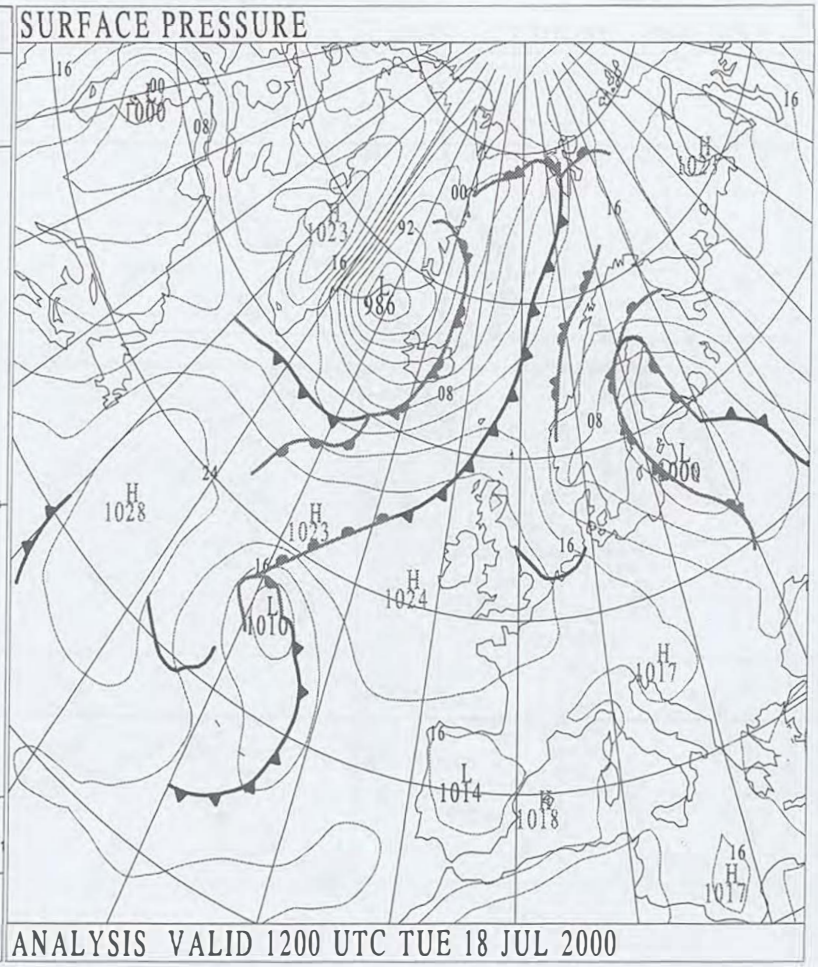

Crown Copyright 2000, All Rights Reserved

SURFACE REPORTS

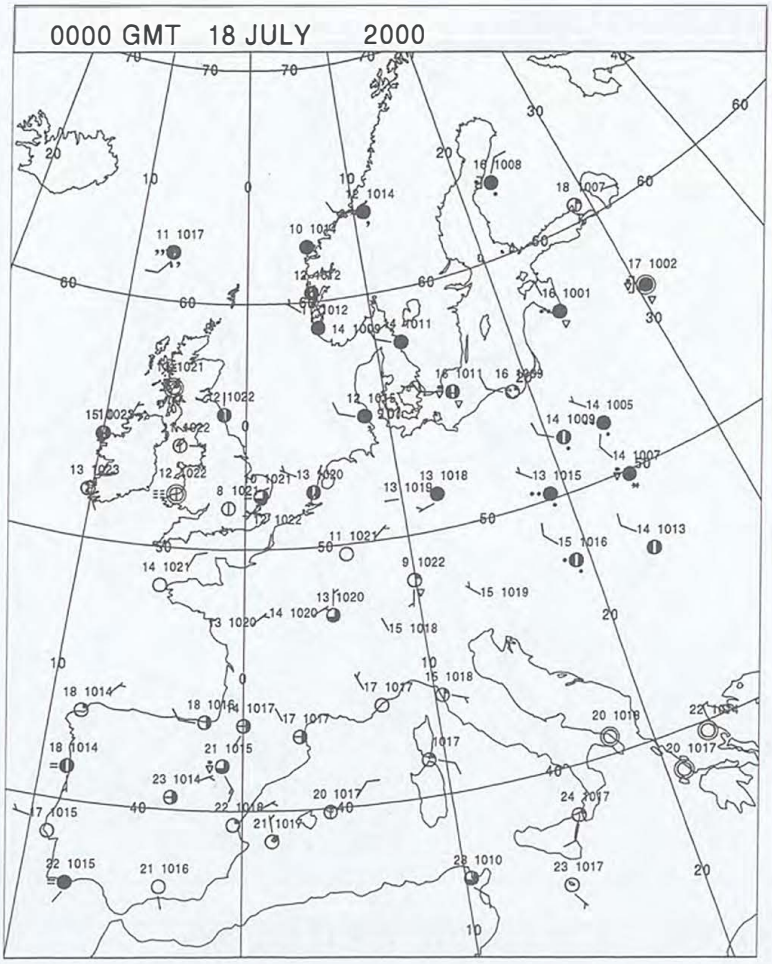

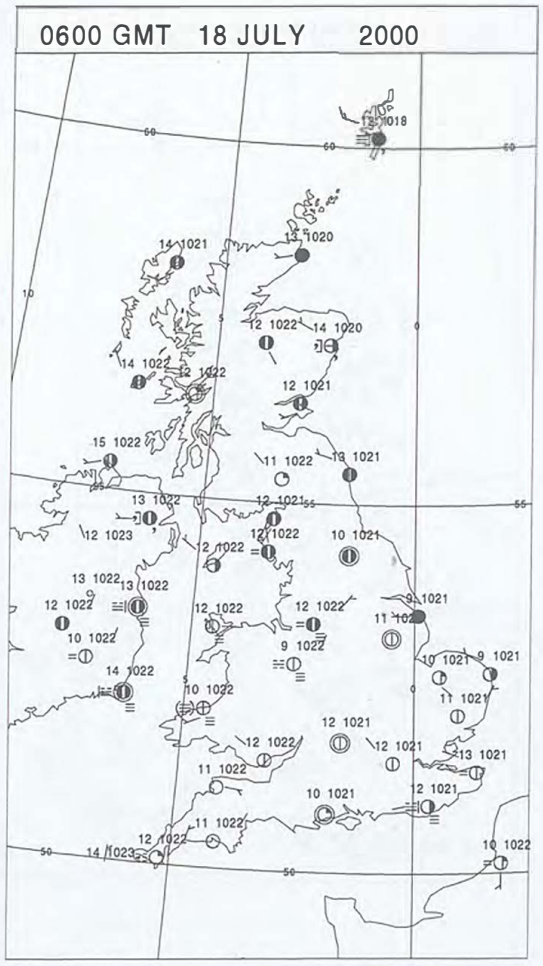

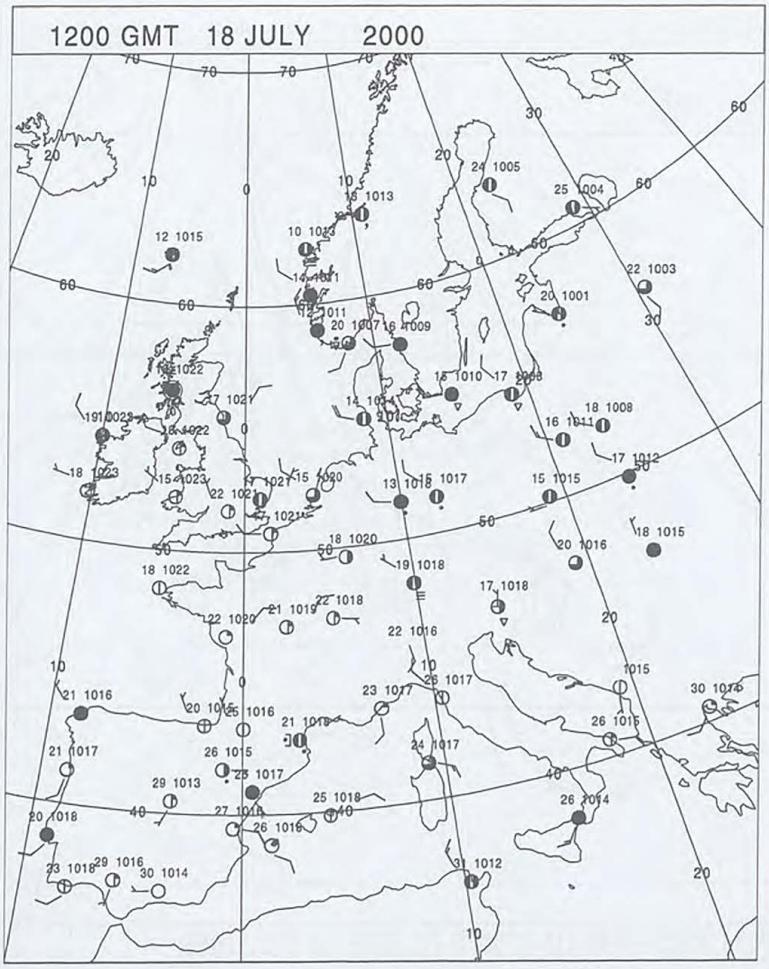

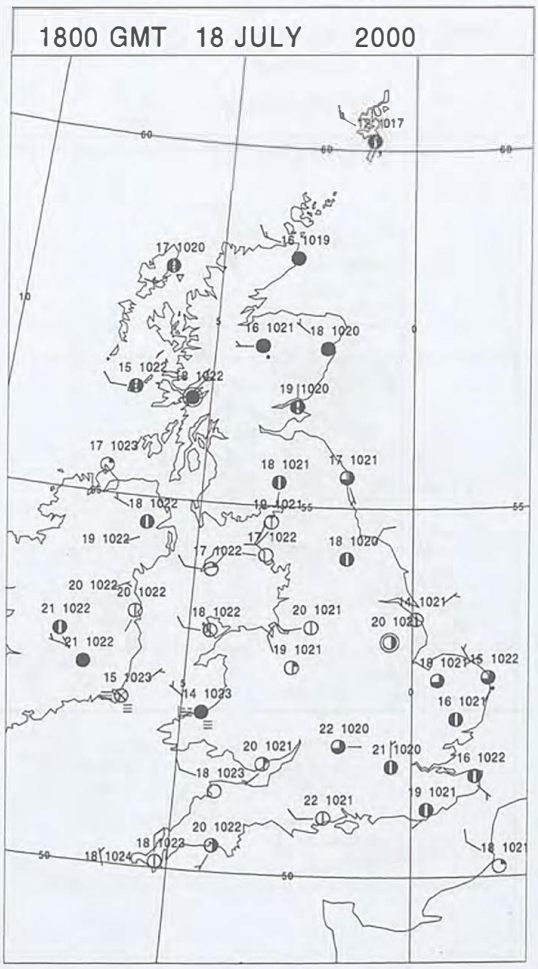

Crown Copyright 2000, All Rights Reserved

SIGNIFICANT WEATHER

Summary of UK Weather for Tuesday 18 July 2000.

There was a good deal of dry weather overnight, but light rain/drizzle was reported in the Northern Isles, Aberdeenshire, Moray and County Down. Fog patches formed in parts of Wales and southern England, especially in coastal counties in the latter region.

The fog largely cleared during the morning, but patchy light rain/drizzle continued across parts of Moray, Highland and the Northern Isles. By midday, a shower had developed in the Outer Hebrides, but elsewhere it was dry and fairly sunny except in eastern England where there was more cloud. During the afternoon the patchy light rain/drizzle continued across northern Scotland, and there was some light rain and showers for a time in Norfolk. Cloud built up across parts of southern and southeast England late in the afternoon and evening and a shower developed in East Sussex, but elsewhere it stayed dry. Winds were light across the UK.

Temperatures generally were near average or in the warm category, but coastal districts in eastern England and East Anglia were on the cool side.

EXTREMES

Highest Maximum:
25.0 Northolt, Greater London
25.0 Southampton, Hampshire
Lowest Maximum:
12.3 Fair Isle, Shetland
Lowest Minimum:
4.2 Capel Curig, Gwynnedd
Lowest Grass Minimum:
-1.6 Moel-Y-Crio, Clwyd
Most Rain:
1.4 Kirkwall, Orkney
Most Sun:
15.6 Moel-Y-Crio, Clwyd

Crown Copyright 2000, All Rights Reserved

Tuesday 18 July 2000

DAILY CLIMATE DATA

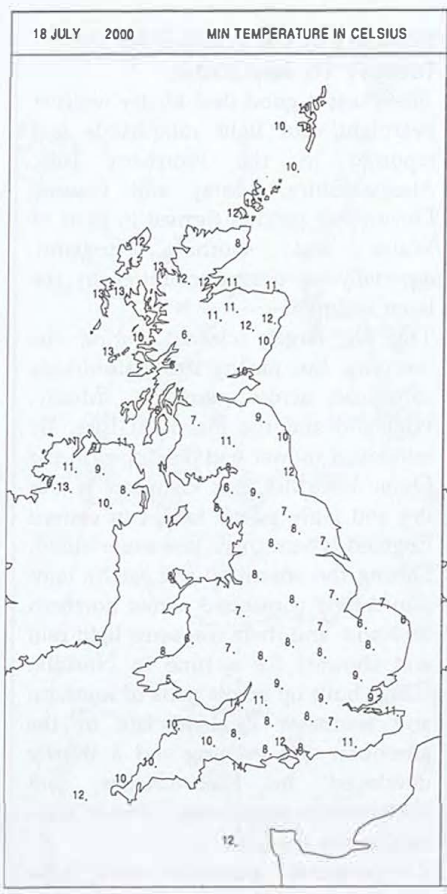

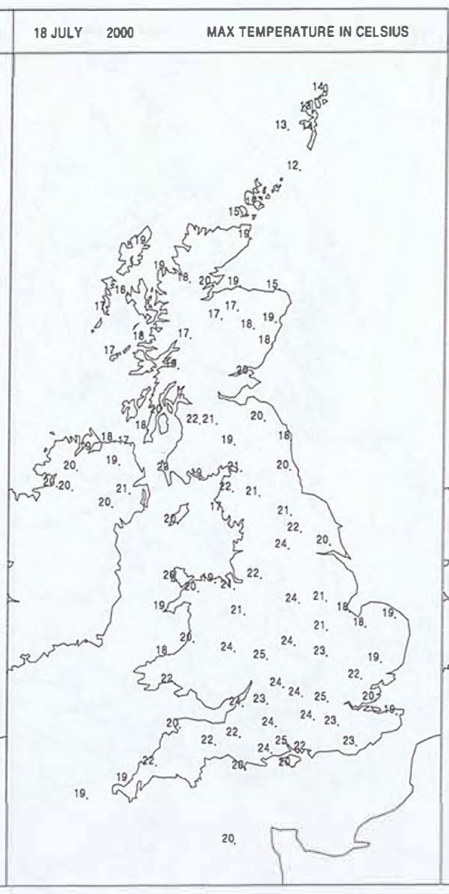

DAILY WEATHER SUMMARY

Crown Copyright 2000, All Rights Reserved

DAILY WEATHER SUMMARY

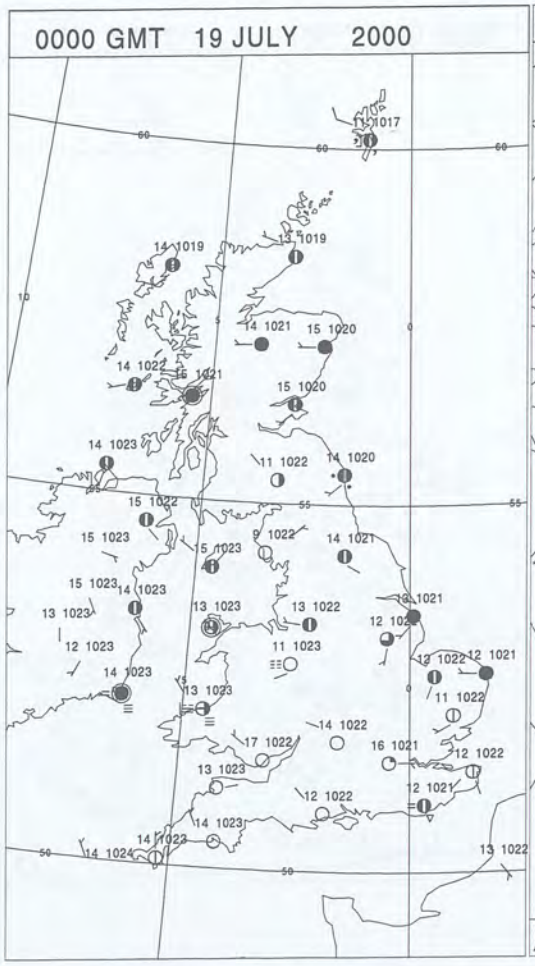



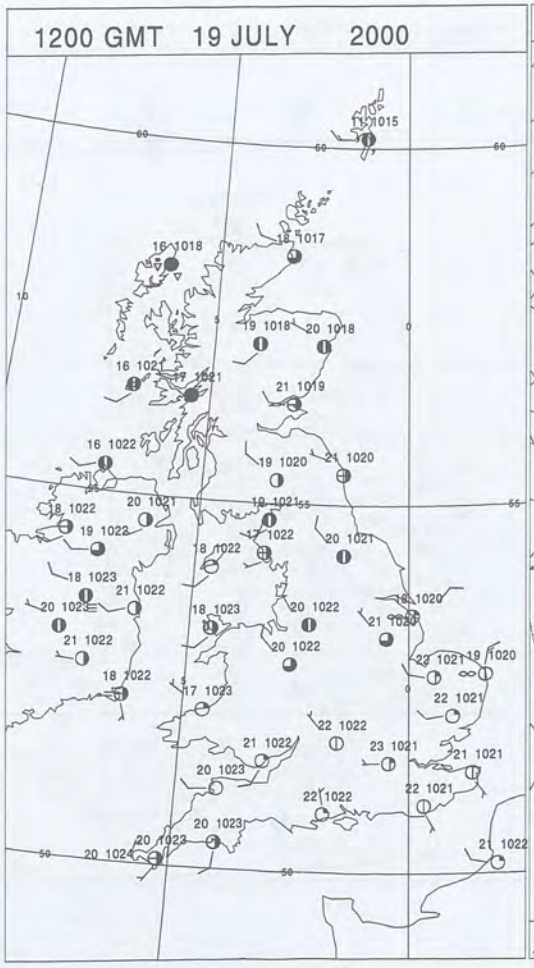

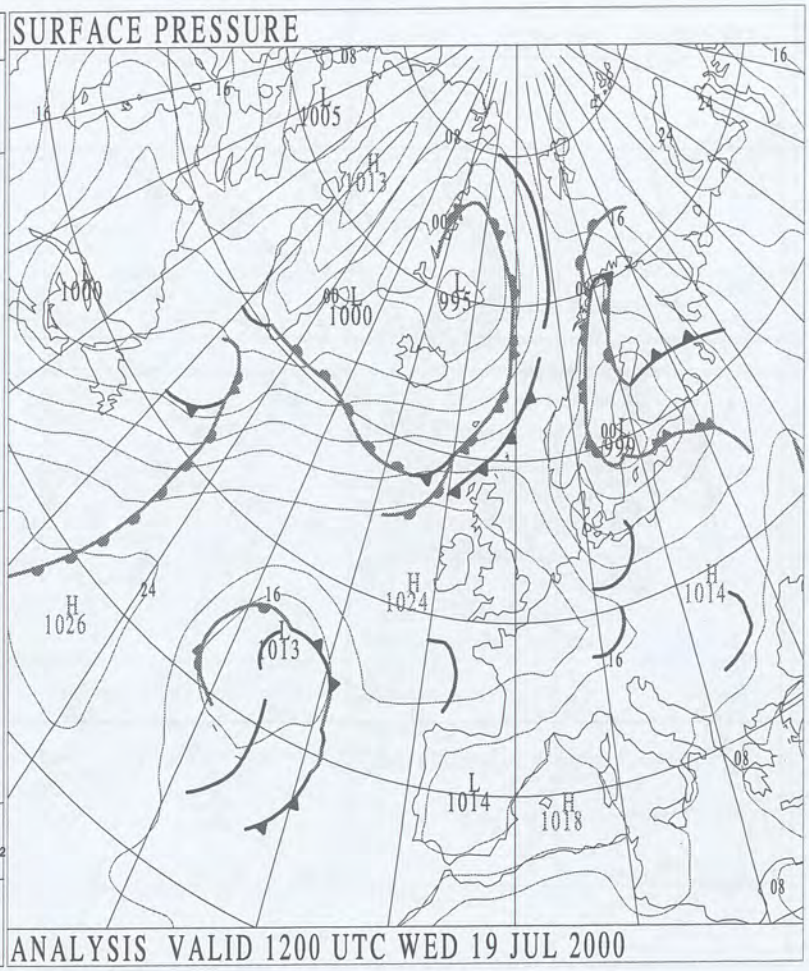

Crown Copyright 2000, All Rights Reserved

SURFACE REPORTS

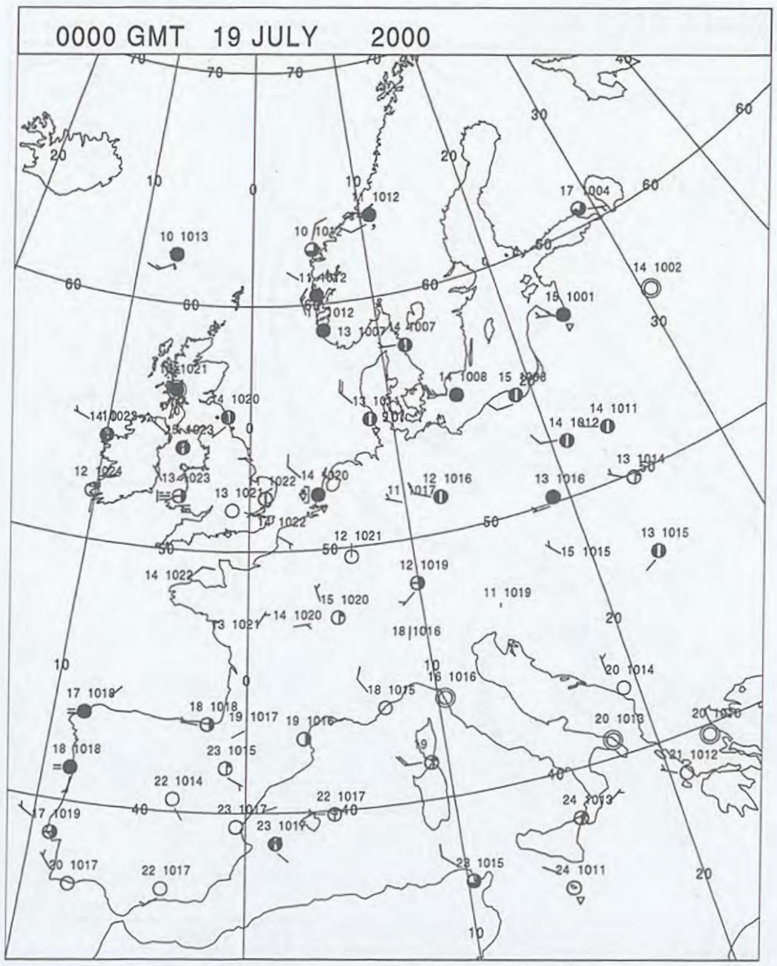

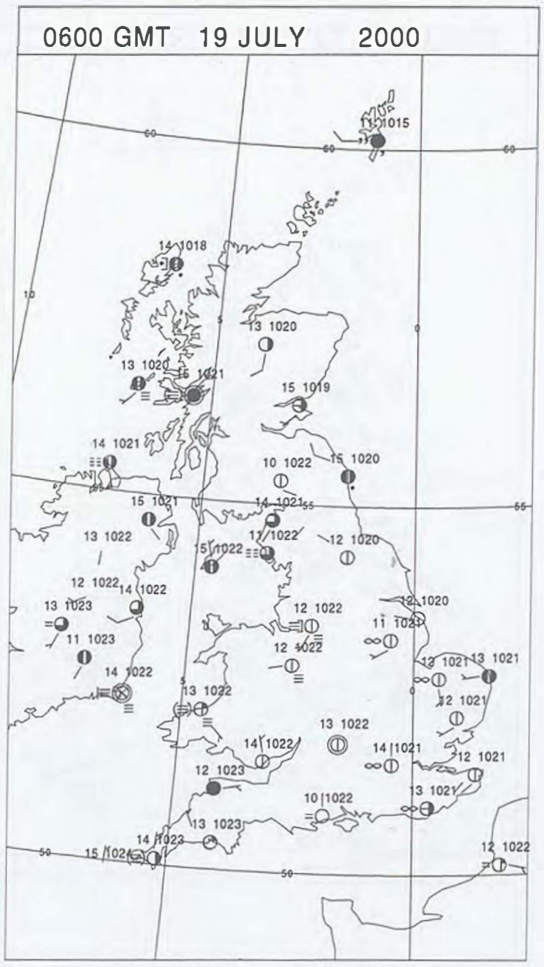

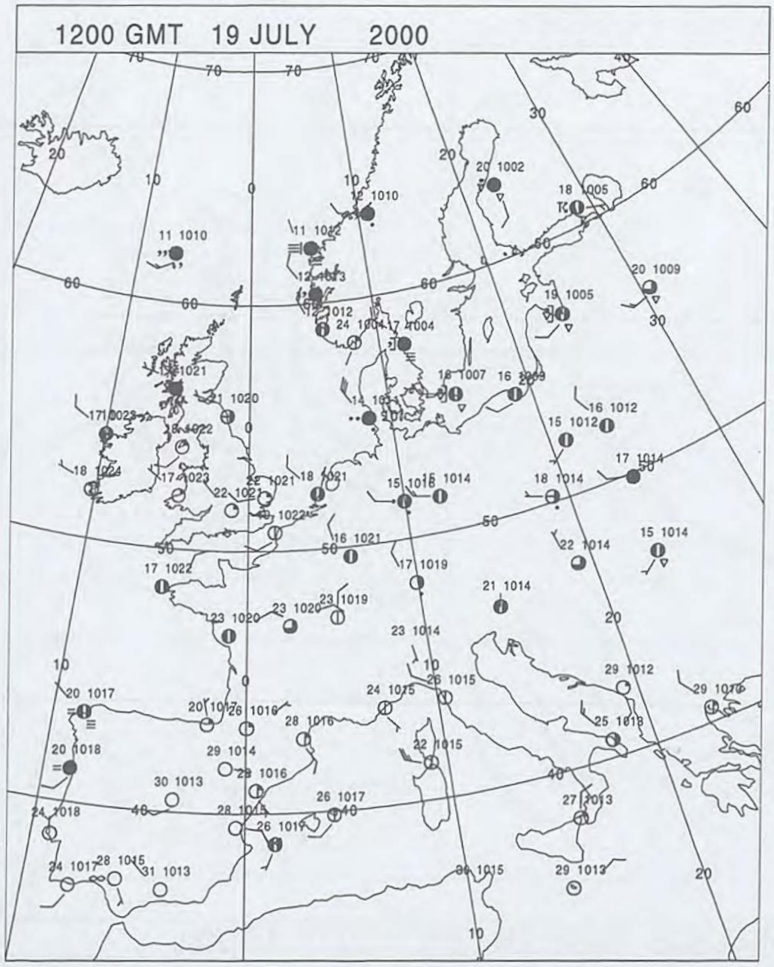

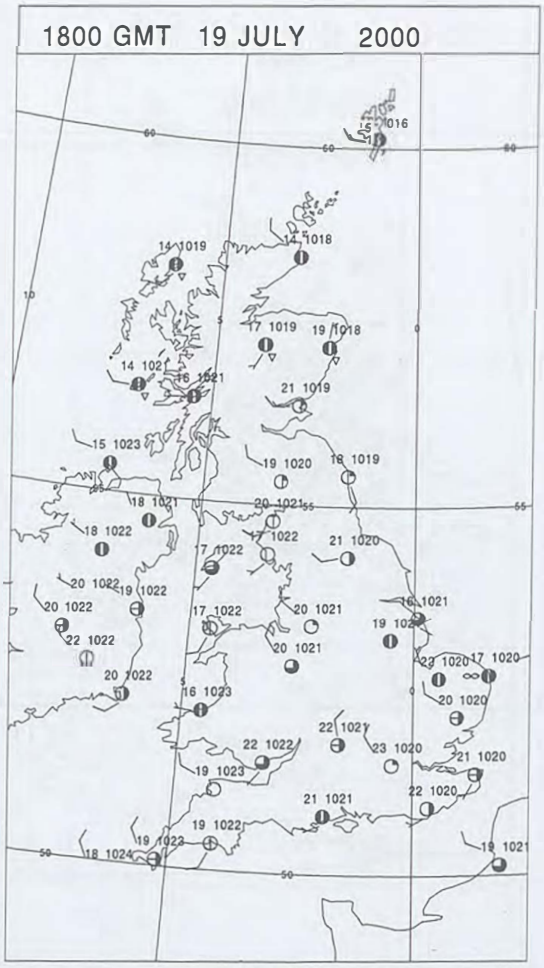

Crown Copyright 2000, All Rights Reserved

SIGNIFICANT WEATHER

Summary of UK Weather for Wednesday 19 July 2000

Text missing

EXTREMES

Highest Maximum:
25.5 Southampton, Hampshire
Lowest Maximum:
12.9 Sella Ness, Shetland
Lowest Minimum:
6.2 Pembrey Sands, Dyfed
Lowest Grass Minimum:
1.8 Eskmeals, Cumbria
Most Rain:
1.0 Lerwick, Shetland
Most Sun:
14.6 Heathrow, Greater London

Crown Copyright 2000, All Rights Reserved

Wednesday 19 July 2000

DAILY CLIMATE DATA

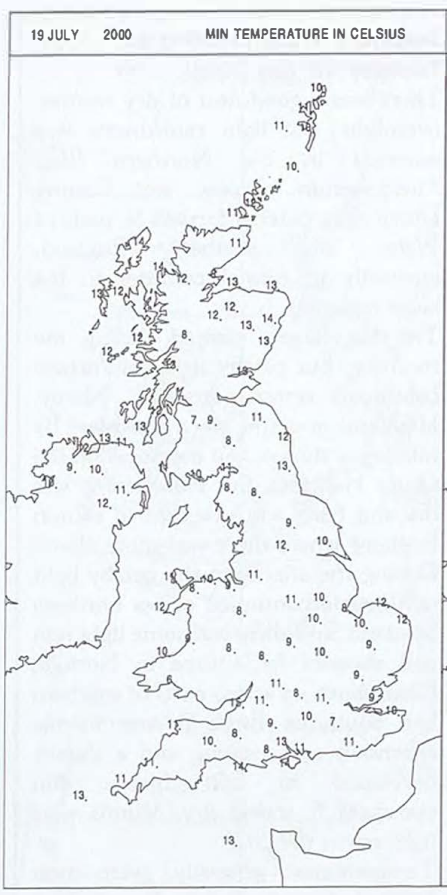

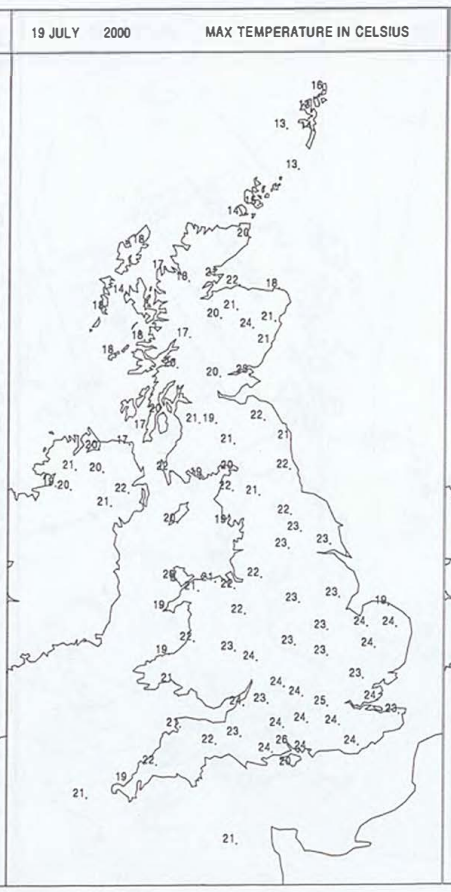

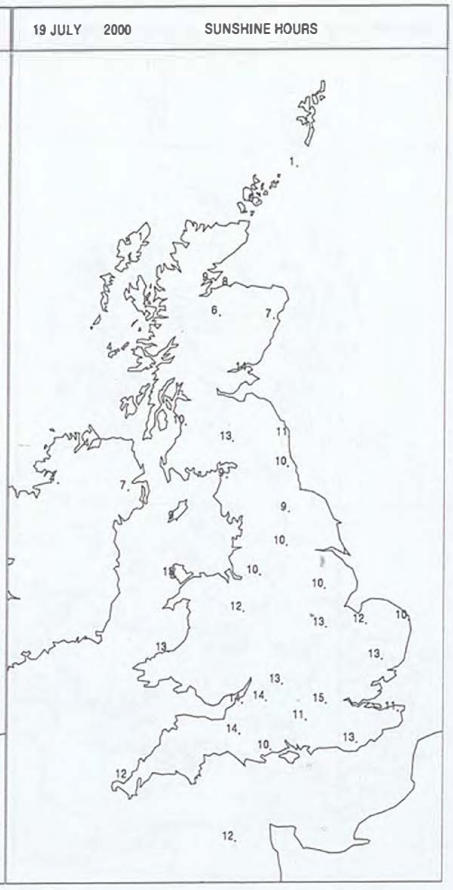

DAILY WEATHER SUMMARY

Crown Copyright 2000, All Rights Reserved

DAILY WEATHER SUMMARY

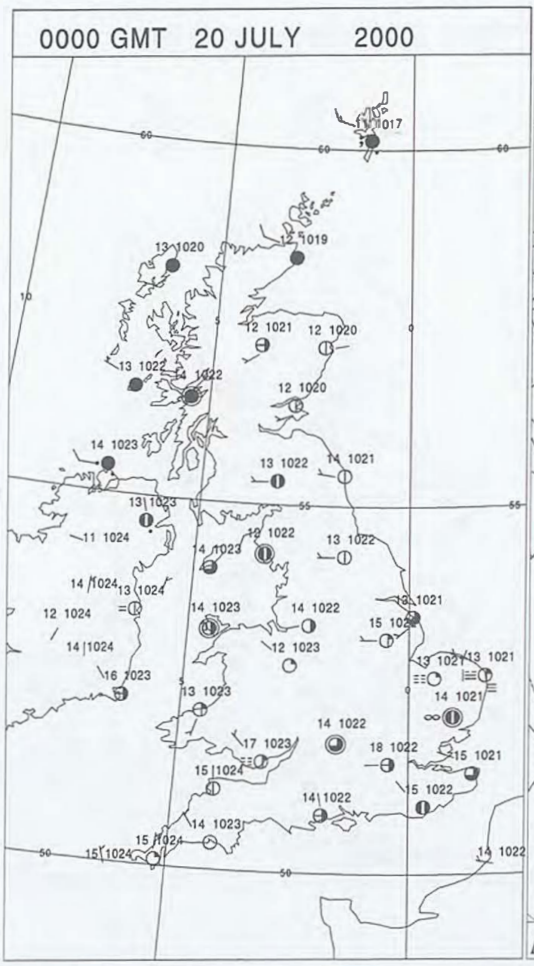

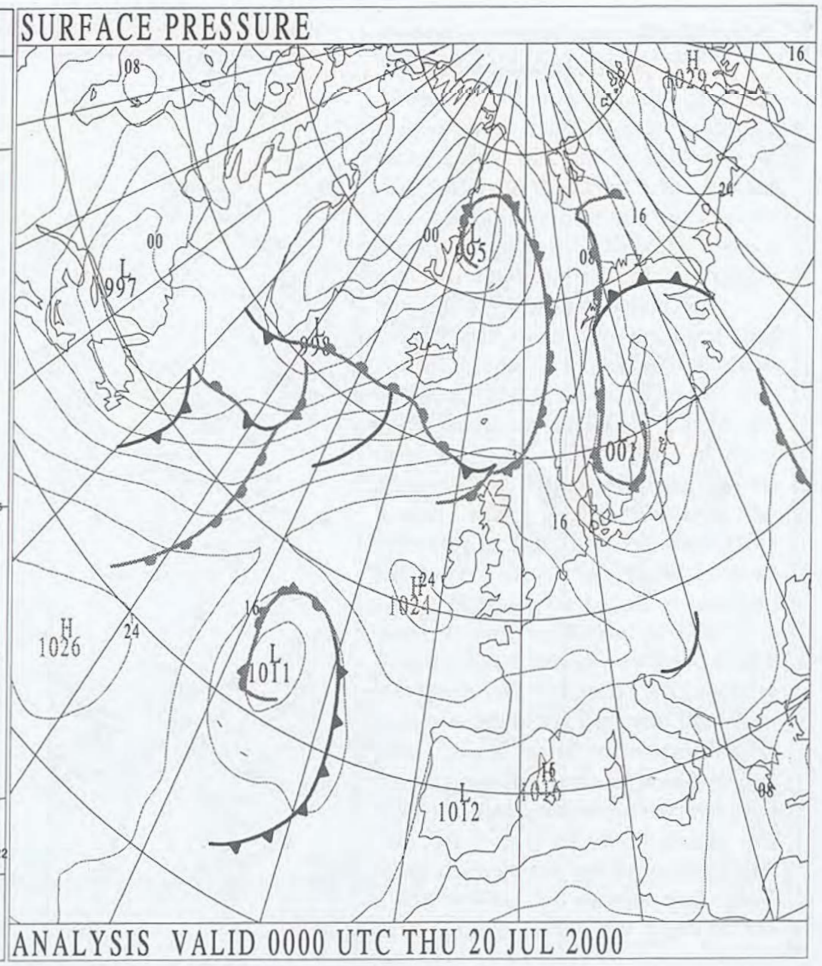

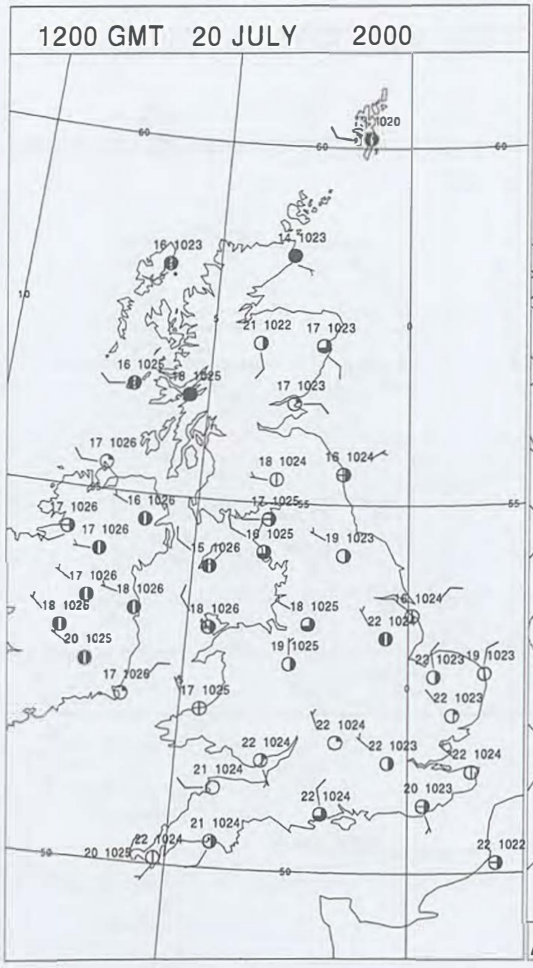

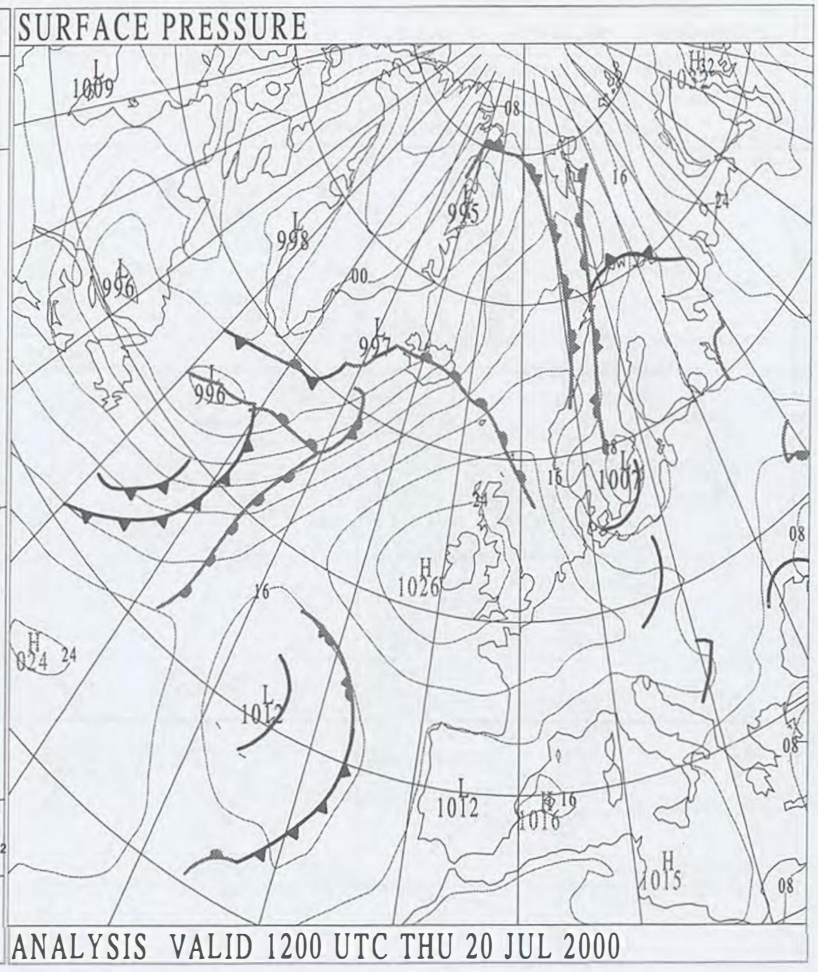

Crown Copyright 2000, All Rights Reserved

SURFACE REPORTS

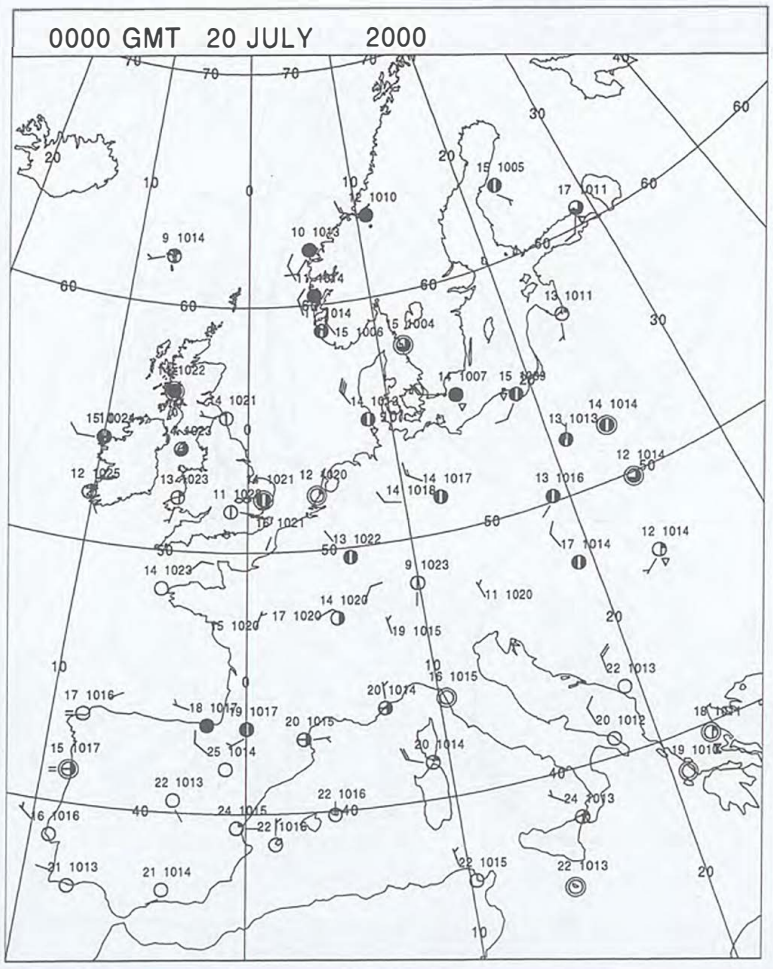

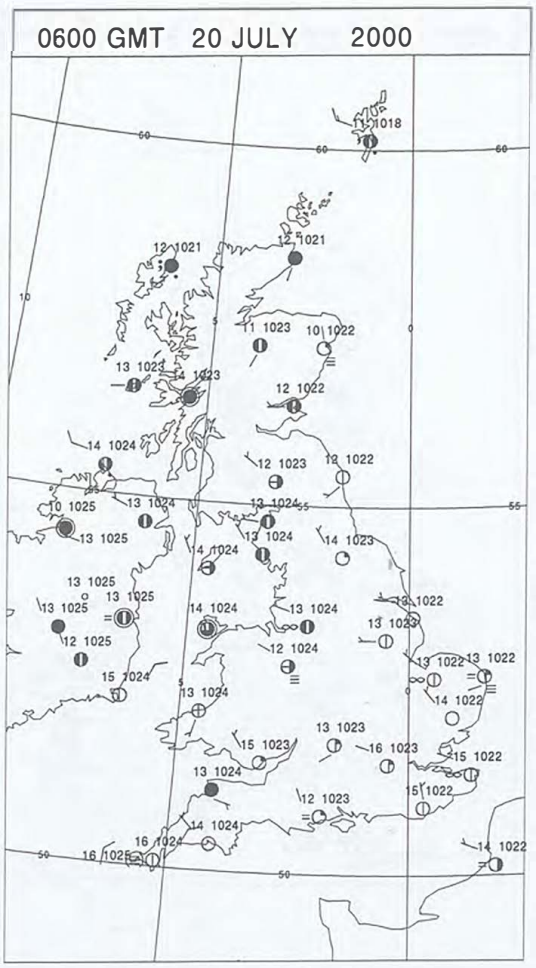

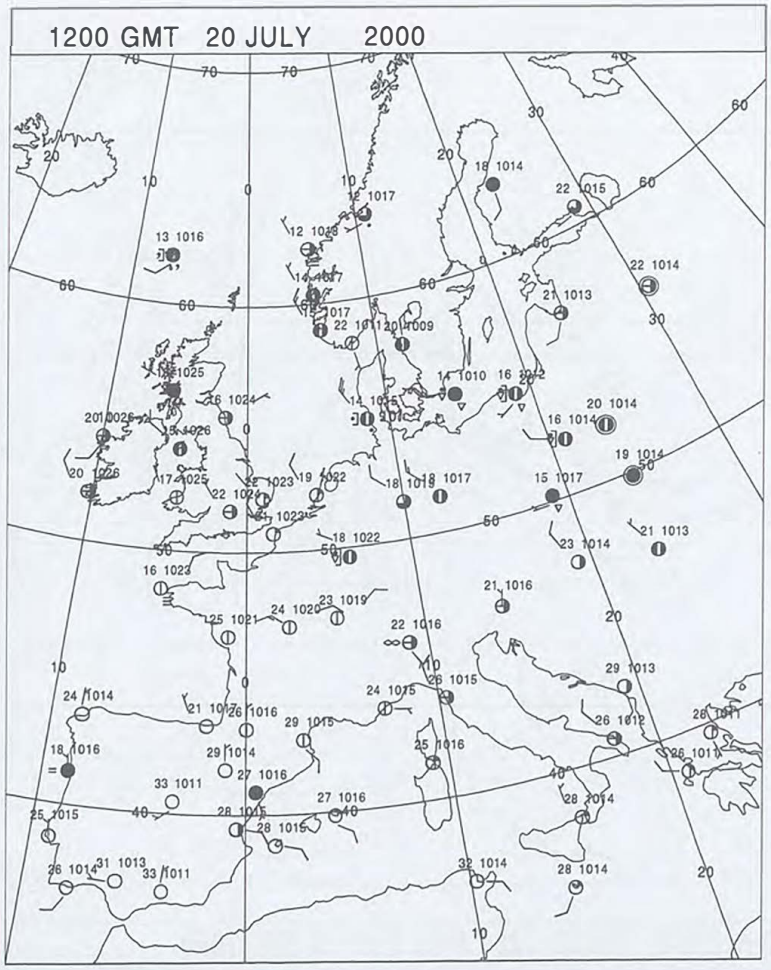

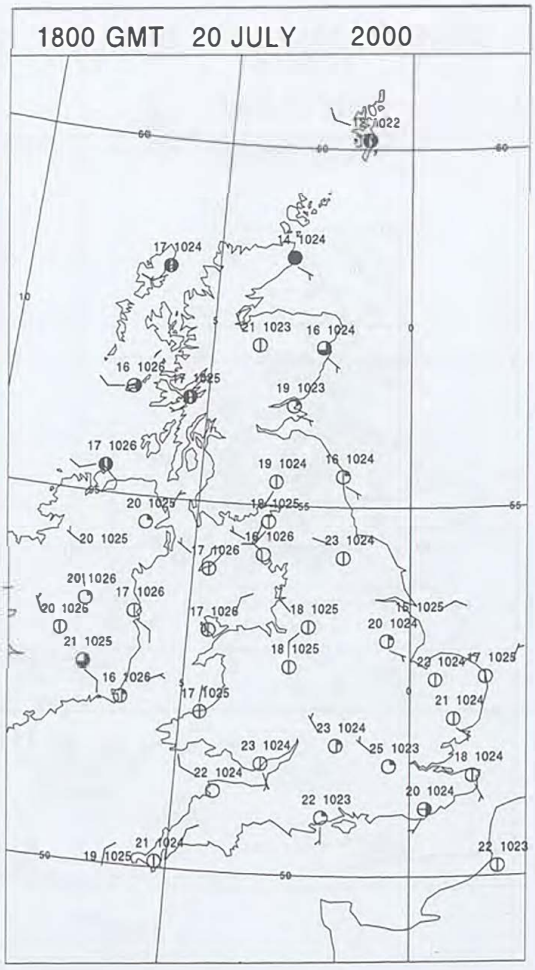

Crown Copyright 2000, All Rights Reserved

SIGNIFICANT WEATHER

Summary of UK Weather for Thursday 20 July 2000.

Northwest Scotland and Northern Ireland were fairly cloudy overnight, with a few patches of light rain or drizzle around the coast. Areas of cloud also pushed into northwest England during the night. Otherwise, it was a dry and relatively clear night with a few localised mist or fog patches.

Once any overnight mistiness had cleared England, Wales and southeast Scotland had a fine morning with good spells of sunshine. Cloud did develop from about late morning onwards but not enough to prevent further sunny spells through the afternoon. Northern Ireland and northwest Scotland stayed rather cloudy through the morning, although some brighter breaks did develop. The thickest cloud became confined to the far north of Scotland with patchy drizzle continuing over the Northern Isles. Sunny spells developed across most remaining parts of Scotland and Northern Ireland in the afternoon.

The Northern Isles stayed cloudy and damp through the evening. Otherwise, it was a fine dry evening with good clear periods across the bulk of the country.

Temperatures ranged from near normal in the north of Scotland to very warm in parts of southern England. Coasts, though, tended to be cooler with onshore breezes.

EXTREMES

Highest Maximum:
25.8 Southampton, Hampshire
Lowest Maximum:
13.1 Fair Isle, Shetland
Lowest Minimum:
5.2 Aboyne, Aberdeenshire
Lowest Grass Minimum:
1.0 Aboyne, Aberdeenshire
Most Rain:
0.4 Lerwick, Shetland
0.4 Sella Ness, Shetland
Most Sun:
15.0 Aberporth, Dyfed

Crown Copyright 2000, All Rights Reserved

DAILY CLIMATE DATA

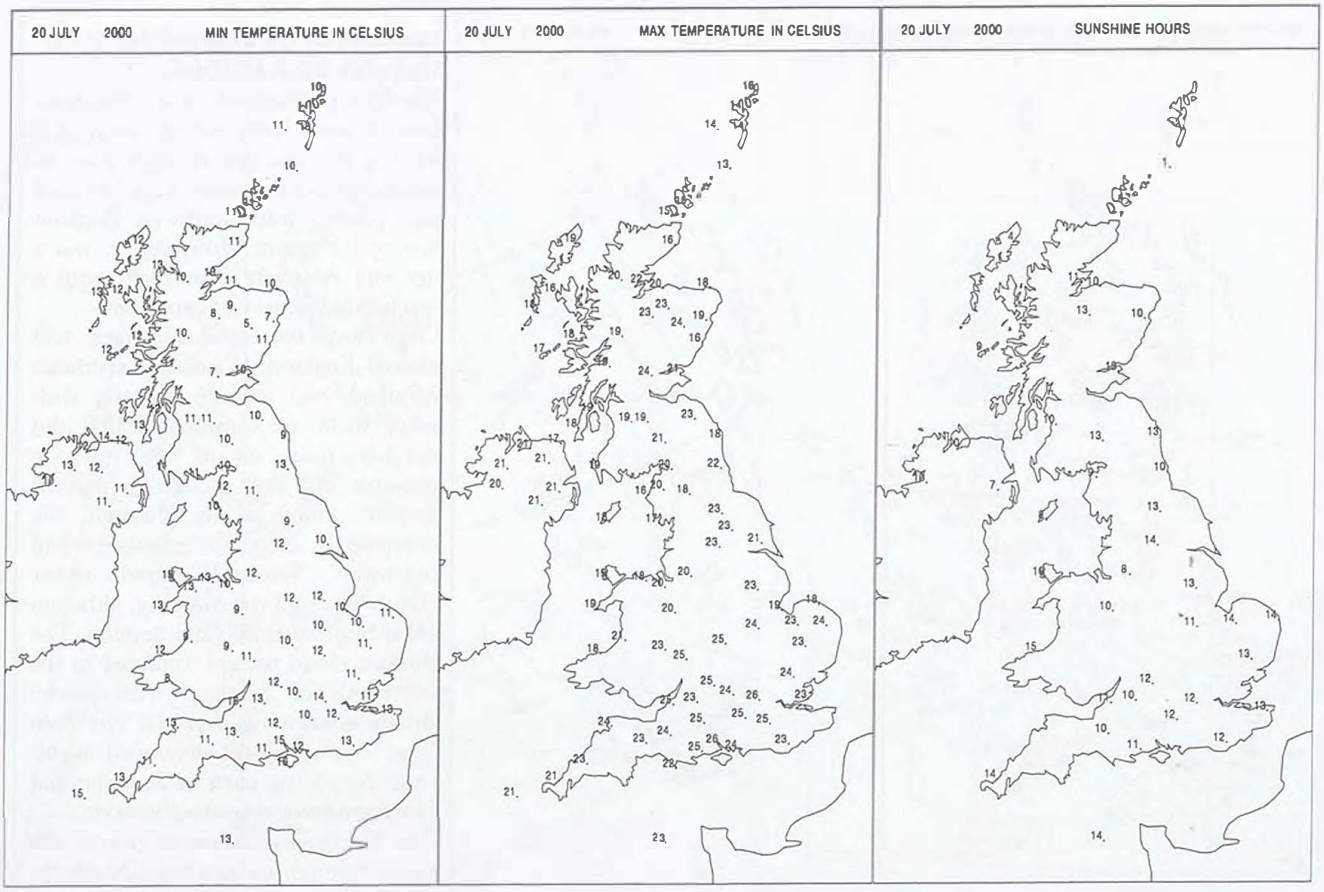

DAILY WEATHER SUMMARY

Crown Copyright 2000, All Rights Reserved

DAILY WEATHER SUMMARY

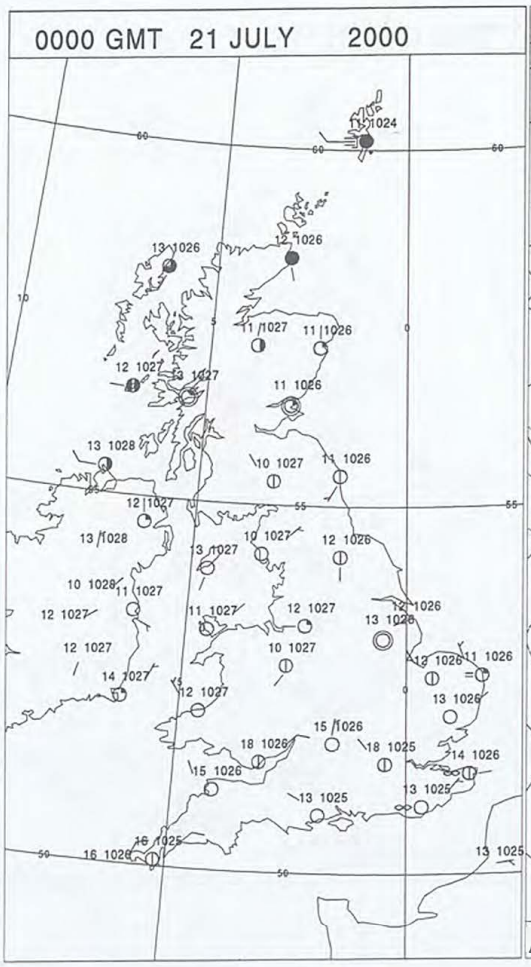

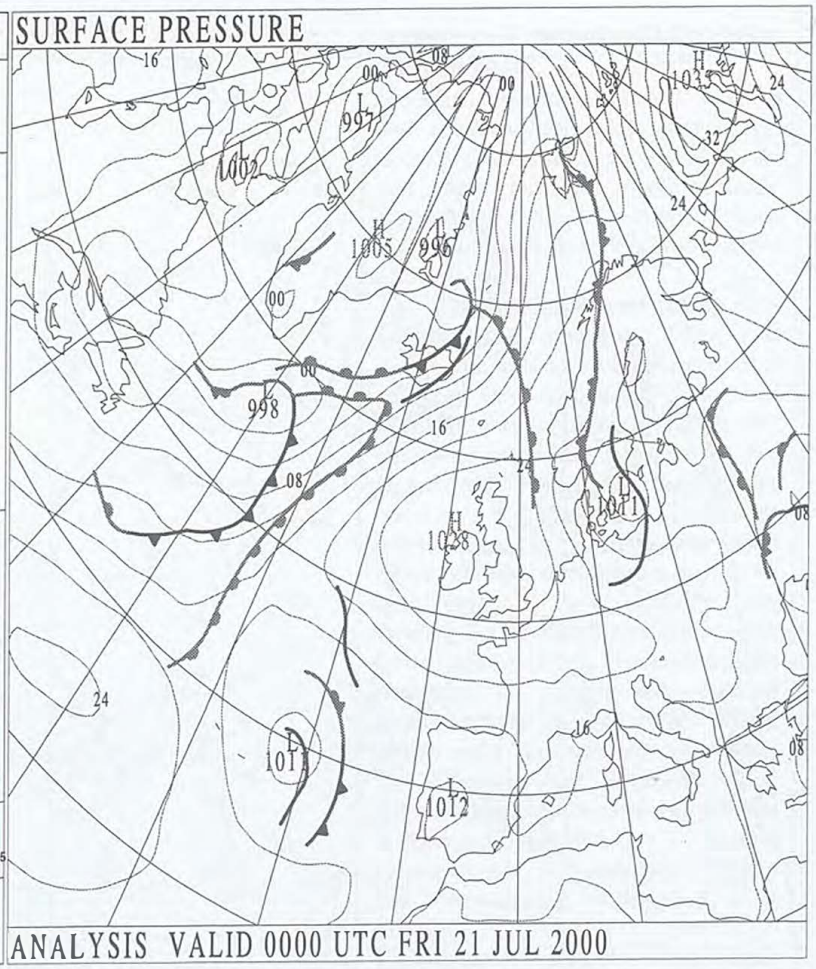

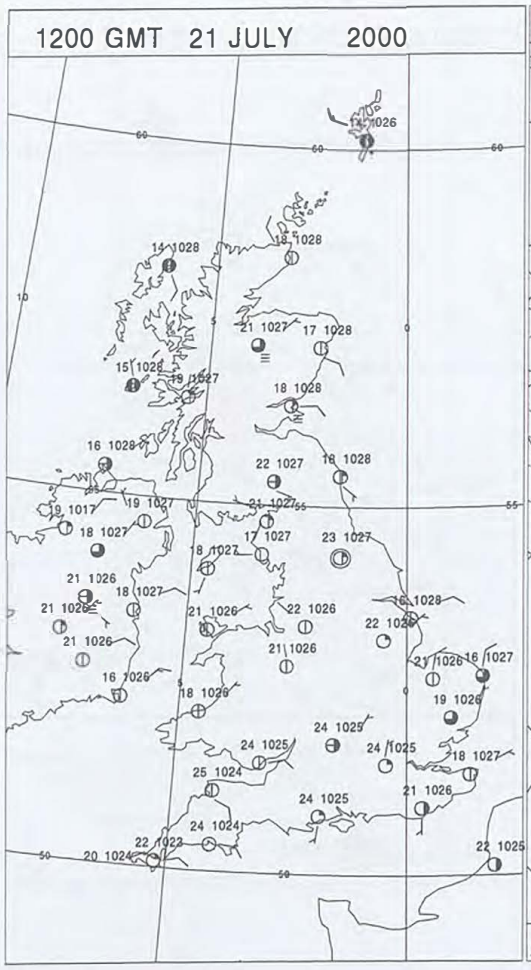

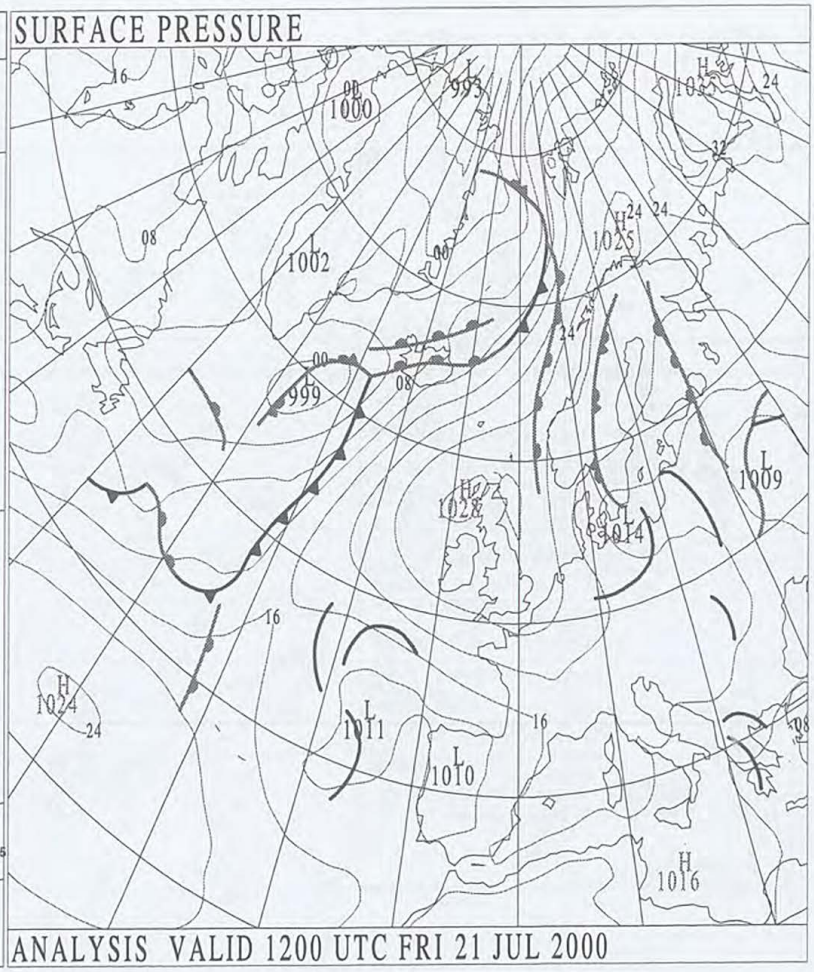

Crown Copyright 2000, All Rights Reserved

SURFACE REPORTS

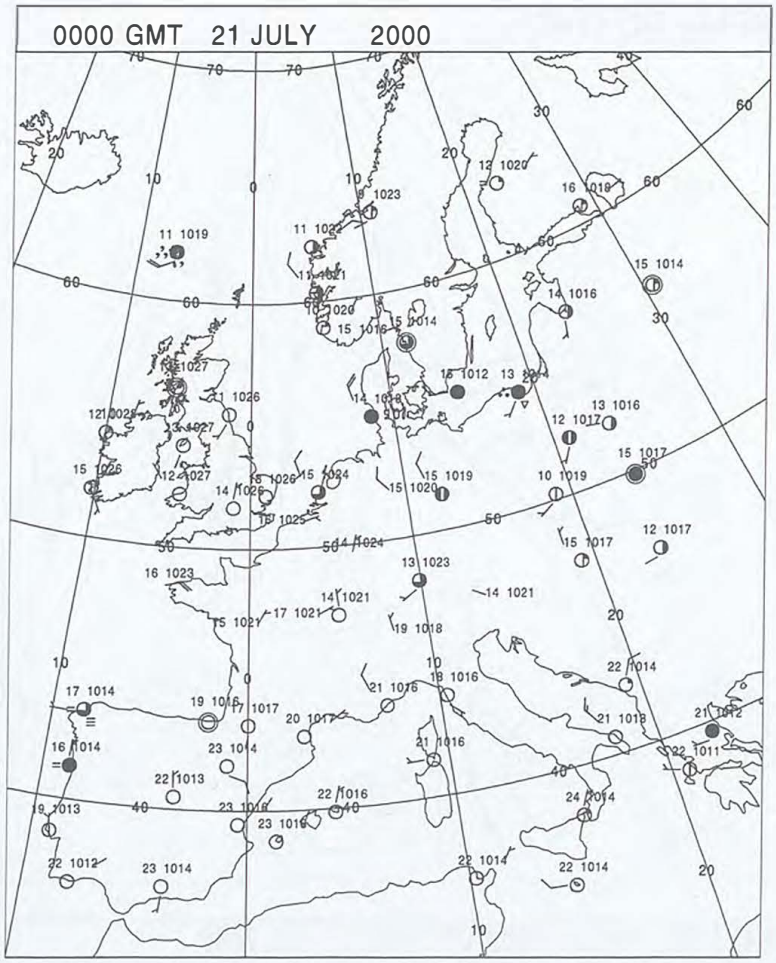

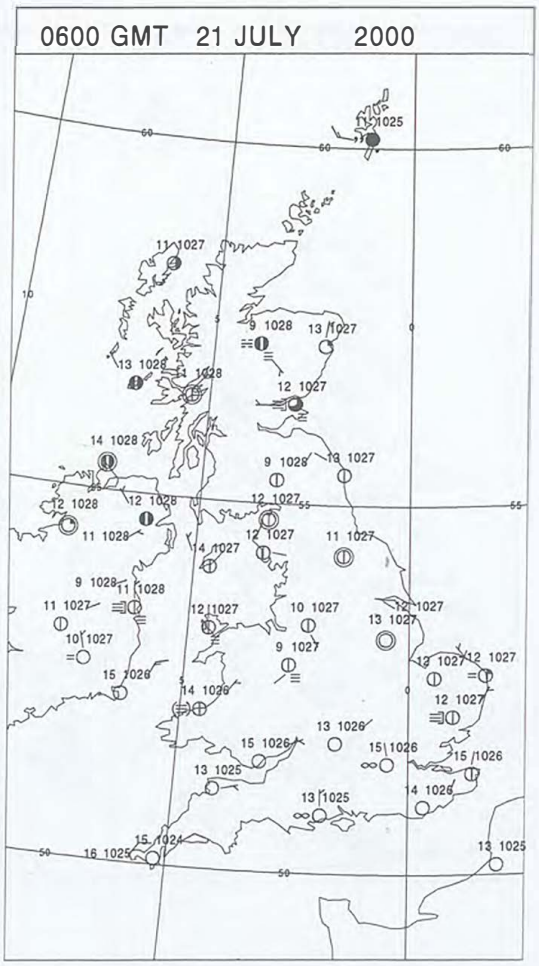

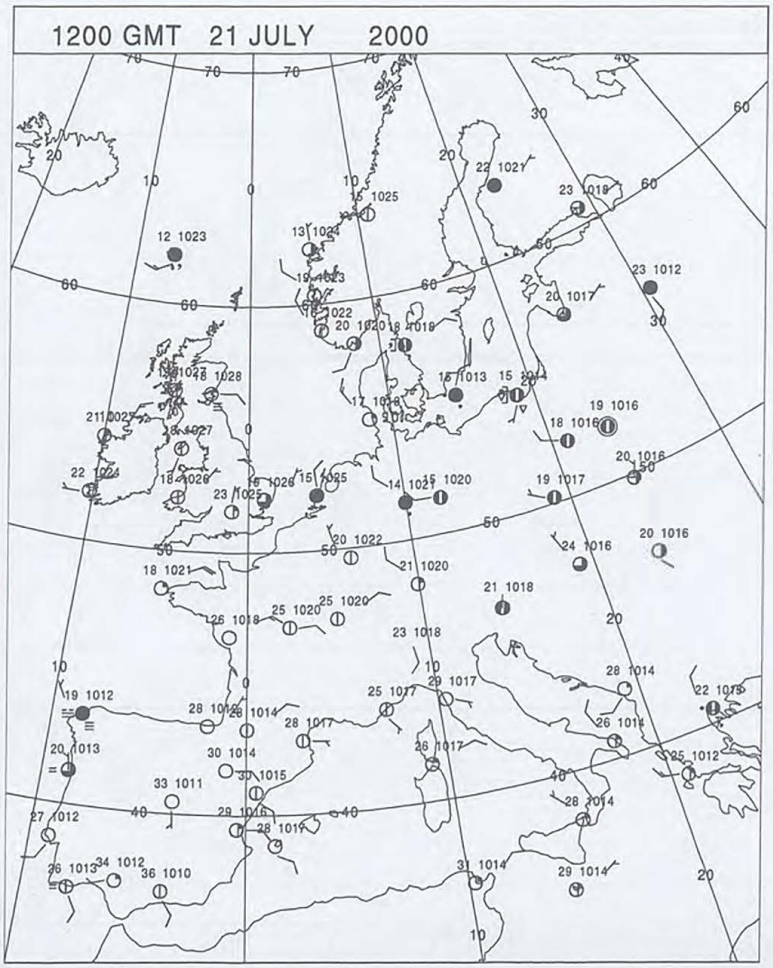

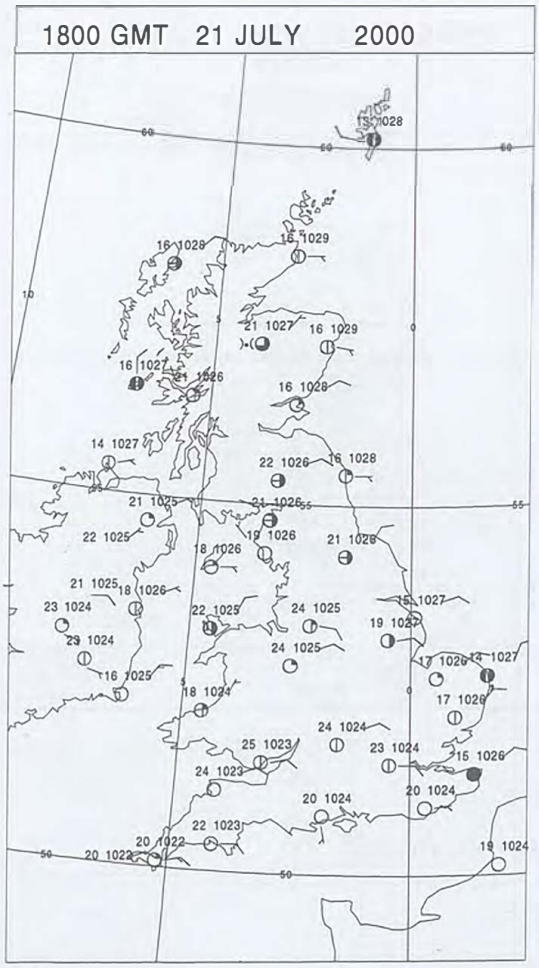

Crown Copyright 2000, All Rights Reserved

SIGNIFICANT WEATHER

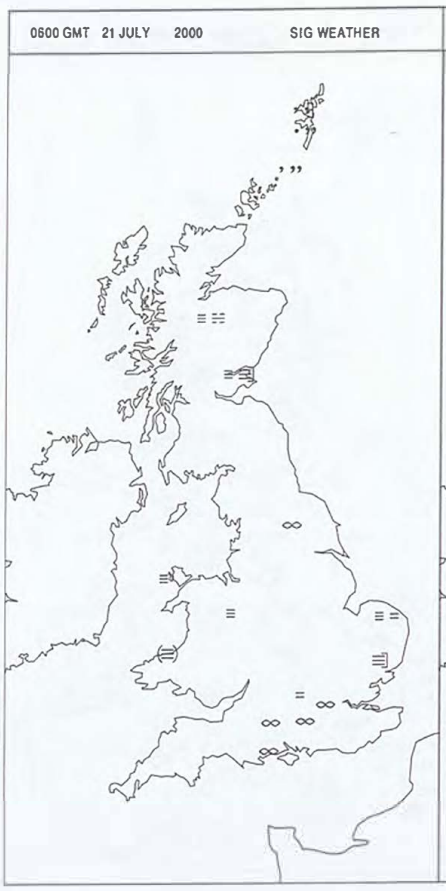

Summary of UK Weather for Friday 21 July 2000.

Northern Ireland, northwest Scotland and the Northern Isles were cloudy overnight with some patchy light rain and drizzle in the extreme north. Elsewhere it was a dry and mainly clear night with some very localised patches of mist and fog.

The mist and fog cleared readily after sunrise, with England, Wales and southeast Scotland having a largely fine and dry day with long periods of sunshine. Even Northern Ireland saw plenty of afternoon sunshine as the cloud there cleared away through the morning. However, Northwest Scotland and the Northern Isles stayed rather cloudy throughout, but with some brighter spells. Initially only Orkney and Shetland were damp, with further patchy drizzle. Then during the afternoon the extreme east coasts of Norfolk, Suffolk and Kent turned cloudy with the odd spot of drizzle. The Northern Isles remained cloudy and damp through the evening and the easternmost counties of England turned cloudy, but elsewhere it was a fine dry evening with good clear periods.

Temperatures ranged from near normal across northern Scotland to very warm across much of southern England.

EXTREMES

Highest Maximum:
26.3 Great Malvern, Hereford & Worcester
Lowest Maximum:
13.3 Fair Isle, Shetland
Lowest Minimum:
5.2 Hawarden, Clwyd
Lowest Grass Minimum:
-4.2 Hawarden, Clwyd
Most Rain:
0.2 Portglenone, Antrim
Most Sun:
15.3 Ronaldsway, Isle Of Man

Crown Copyright 2000, All Rights Reserved

Friday 21 July 2000

DAILY CLIMATE DATA

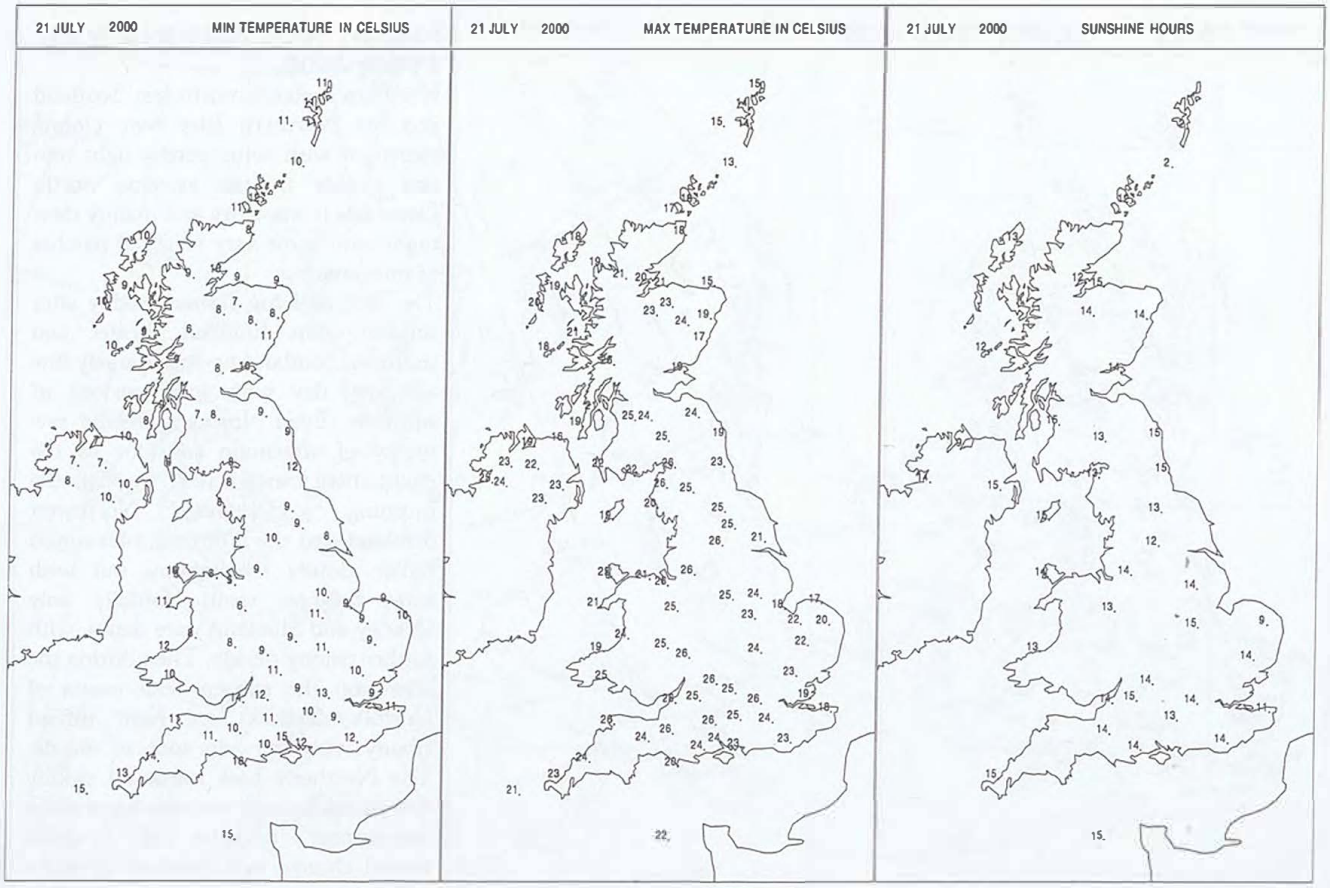

DAILY WEATHER SUMMARY

Crown Copyright 2000, All Rights Reserved

DAILY WEATHER SUMMARY

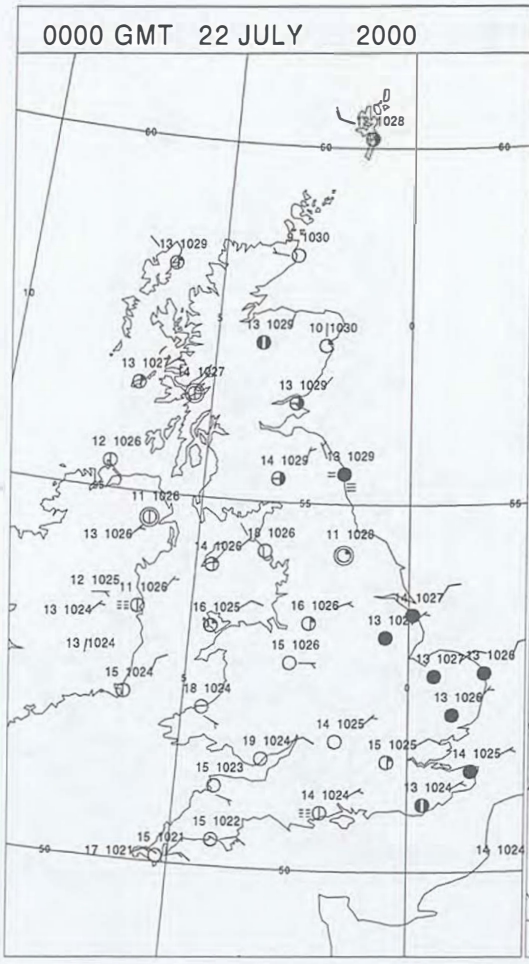

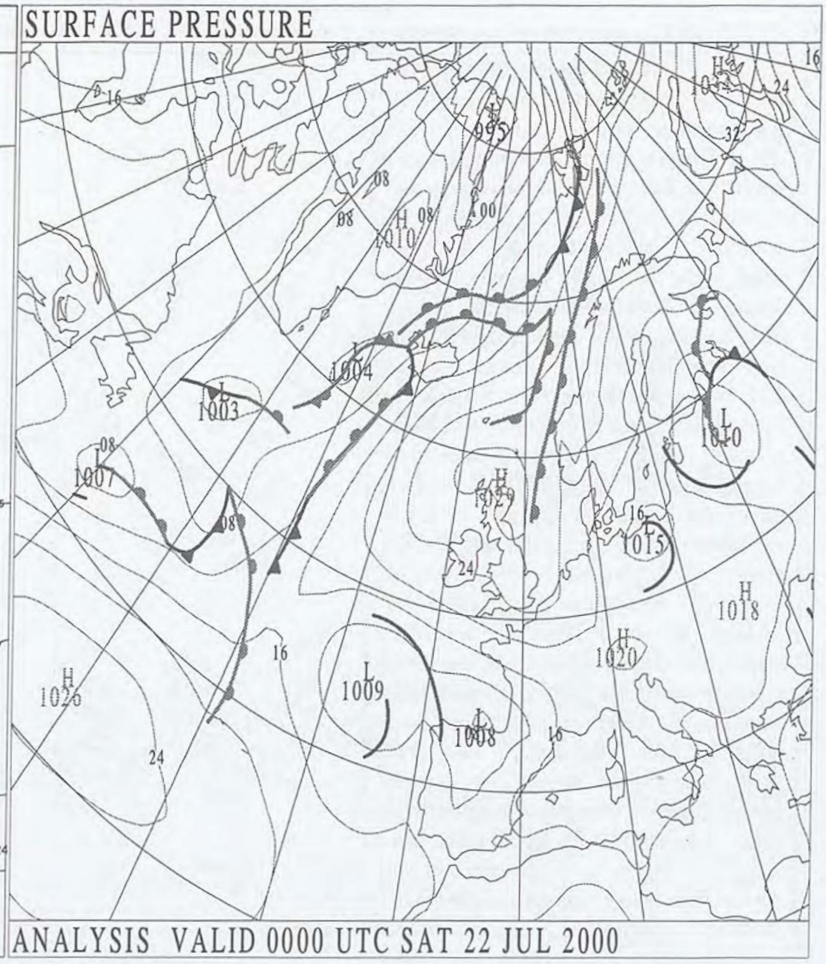

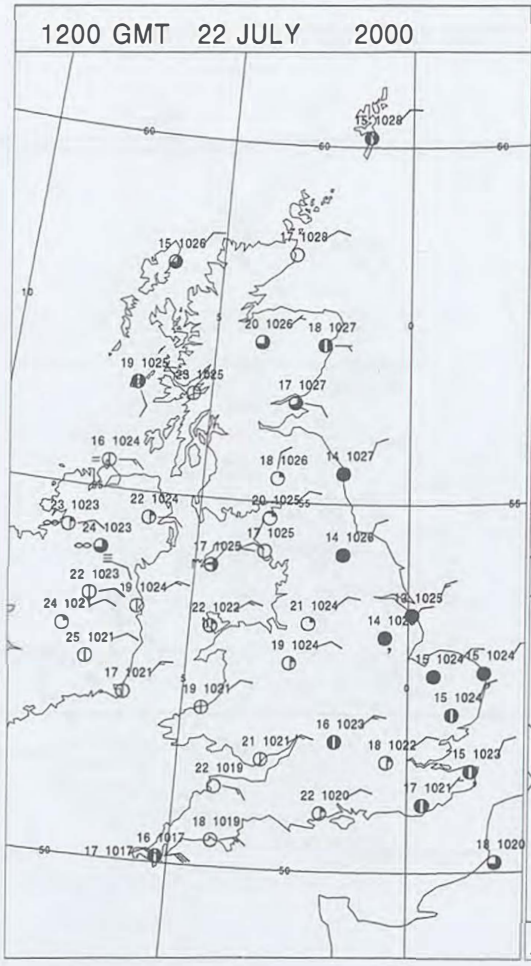

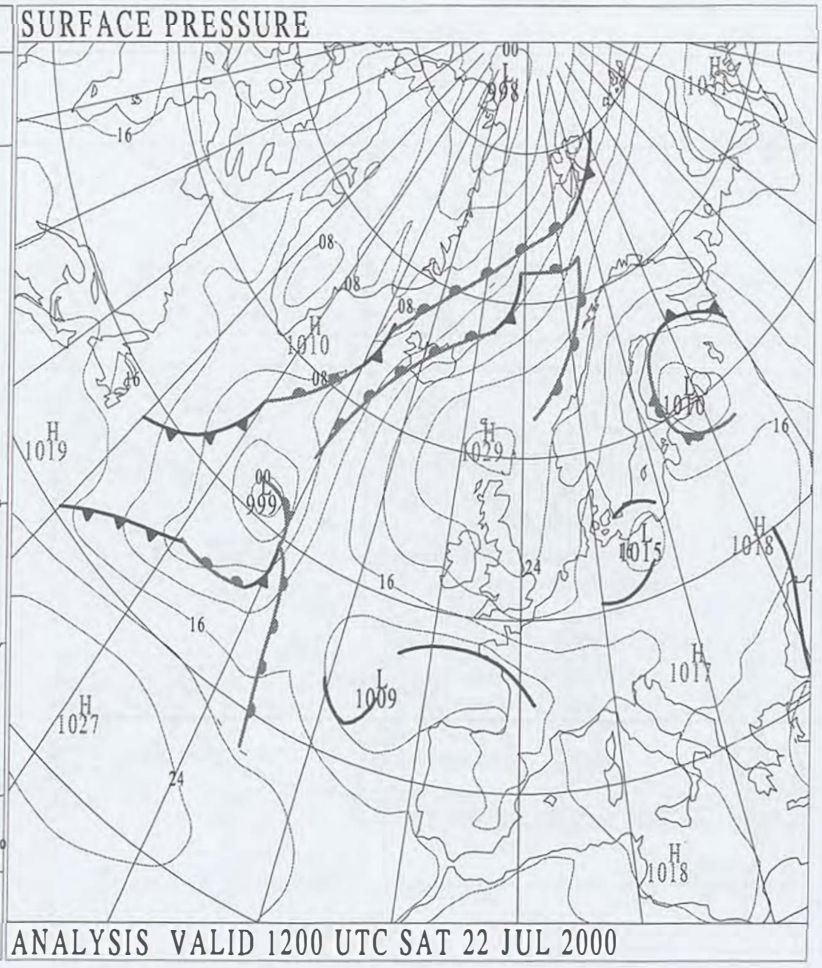

Crown Copyright 2000, All Rights Reserved

SURFACE REPORTS

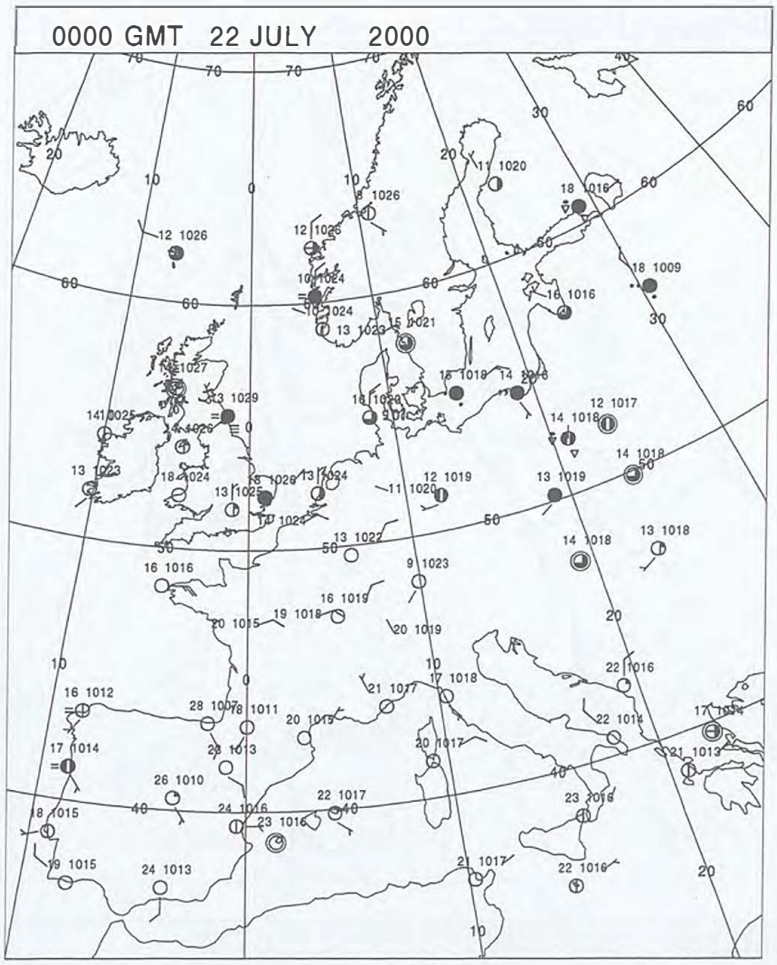

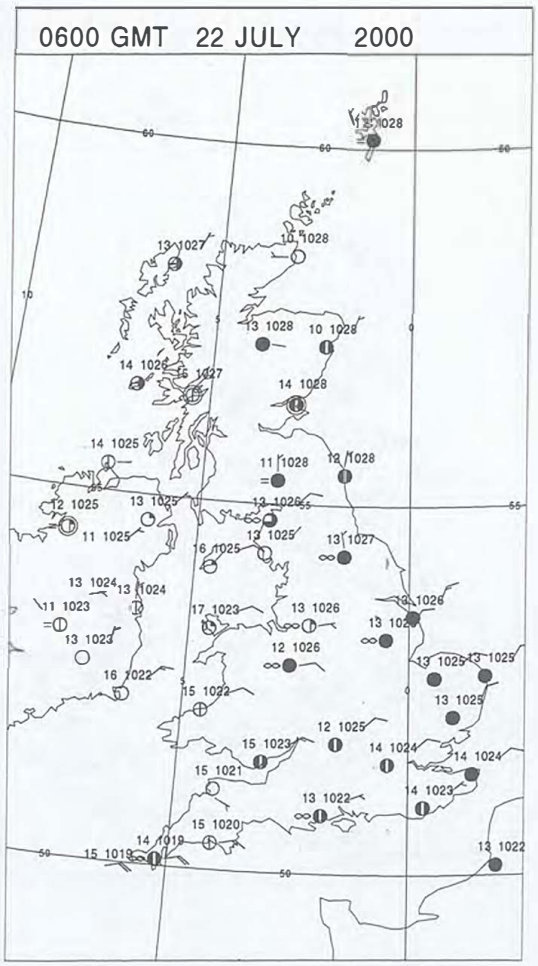

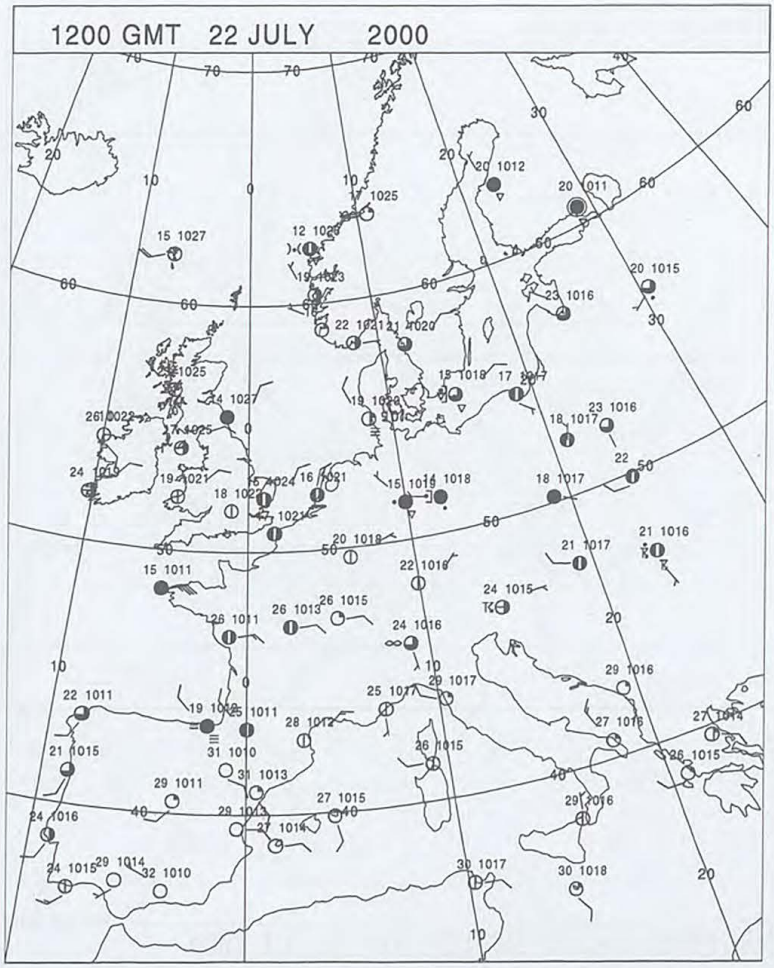

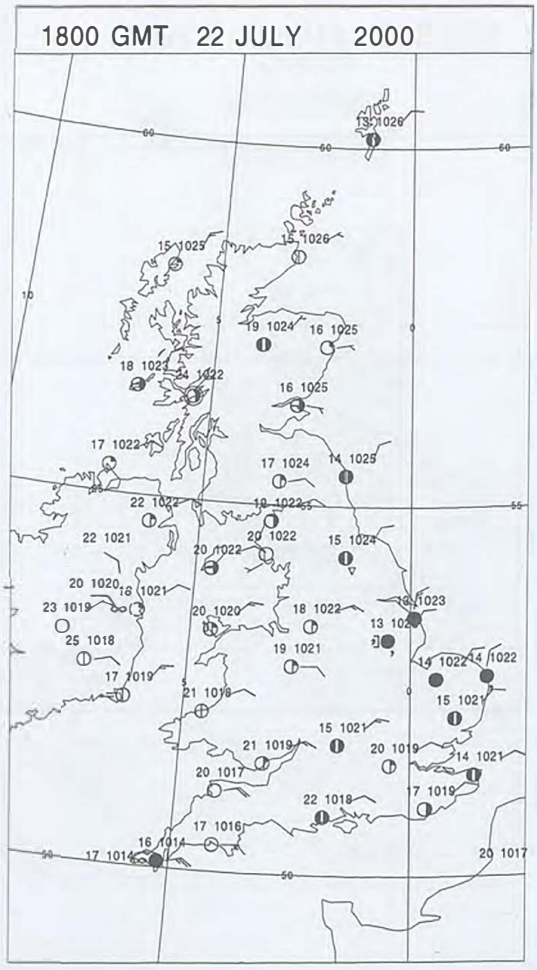

Crown Copyright 2000, All Rights Reserved

SIGNIFICANT WEATHER

Summary of UK Weather for Saturday 22 July 2000.

The early hours were cloudy across the Northern Isles, eastern Scotland and eastern England, and by daytime it had become cloudy everywhere except Northern Ireland, Wales, Northwest England and western Scotland. However apart from a very little patchy drizzle over southeast England, the night was dry. Some isolated mist patches formed under the clearer skies of western parts, and some did also affect the Northern Isles and coasts of Northeast England for a time. Western parts of the British Isles were sunny all day and the cloud receded eastwards somewhat, allowing sunny spells to develop in Scotland, the west Midlands and southern England. However, the eastern side of England remained plagued by cloud, with some light patchy drizzle affecting districts close to the coasts of East Anglia and Northeast England. During the evening the cloud sheet rolled back westwards with only those regions that were clear last night remaining clear into late evening.

Temperatures ranged from very warm across Scotland, Northern Ireland Wales and western parts of England to cool in the duller eastern parts of England.

EXTREMES

Highest Maximum:
30.3 Keswick, Cumbria
Lowest Maximum:
14.1 Foula, Shetland
Lowest Minimum:
7.1 Loch Glascarnoch, Ross & Cromarty
7.1 Tain Range, Ross & Cromarty
Lowest Grass Minimum:
1.9 Hawarden, Clwyd
Most Rain:
0.6 Castlederg, Tyrone
Most Sun:
15.3 Stornoway Airport, Western Isles

Crown Copyright 2000, All Rights Reserved

Saturday 22 July 2000

DAILY CLIMATE DATA

22 JULY 2000 MIN TEMPERATURE IN CELSIUS

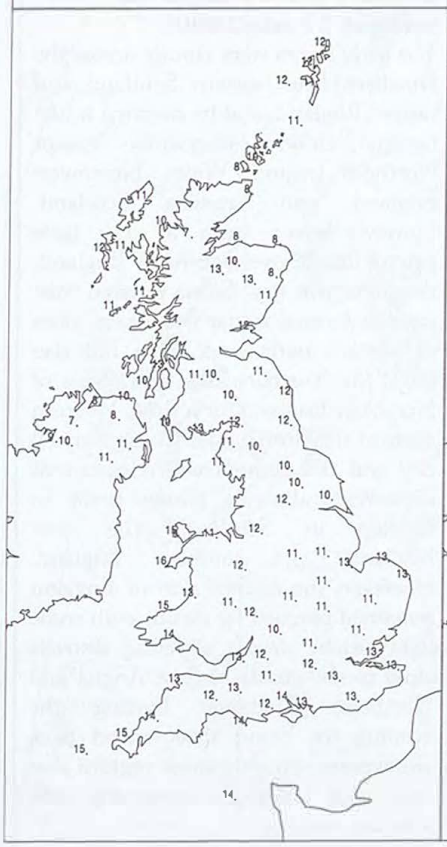

22 JULY 2000 MAX TEMPERATURE IN CELSIUS

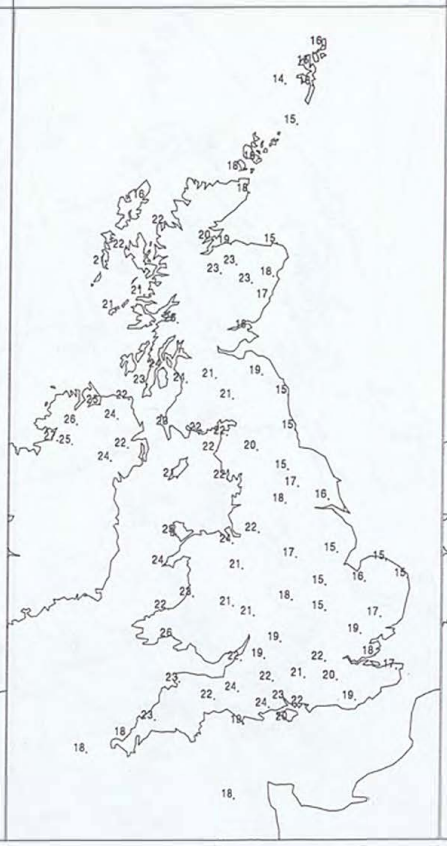

22 JULY 2000 SUNSHINE HOURS

22 JULY 2000 RAINFALL NIGHT-TIME MM

X = TRACE

22 JULY 2000 RAINFALL DAY-TIME MM

X = TRACE

DAILY WEATHER SUMMARY

Crown Copyright 2000. All Rights Reserved

DAILY WEATHER SUMMARY

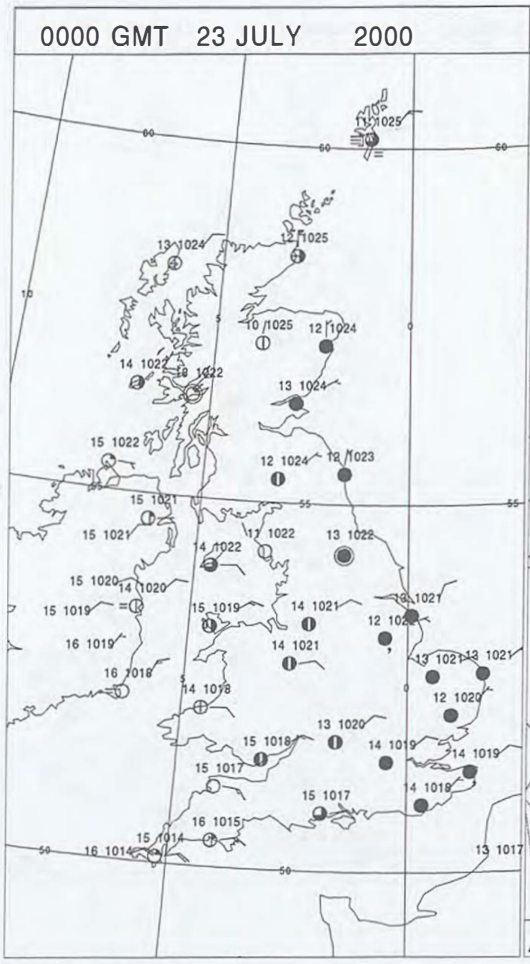

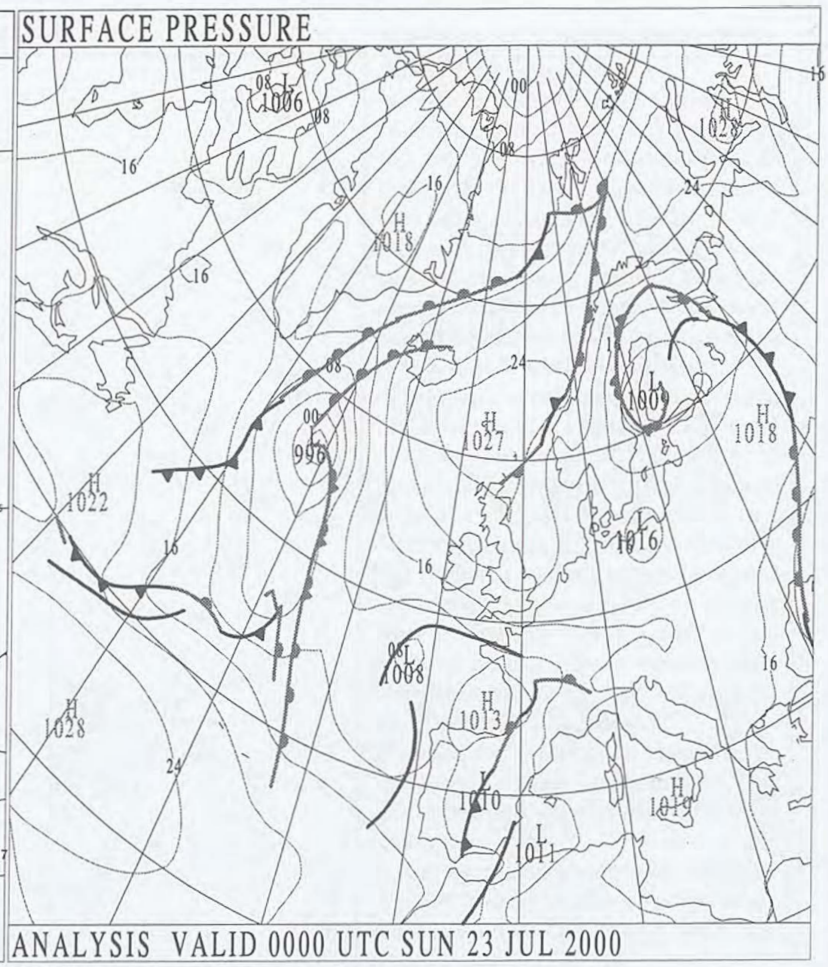

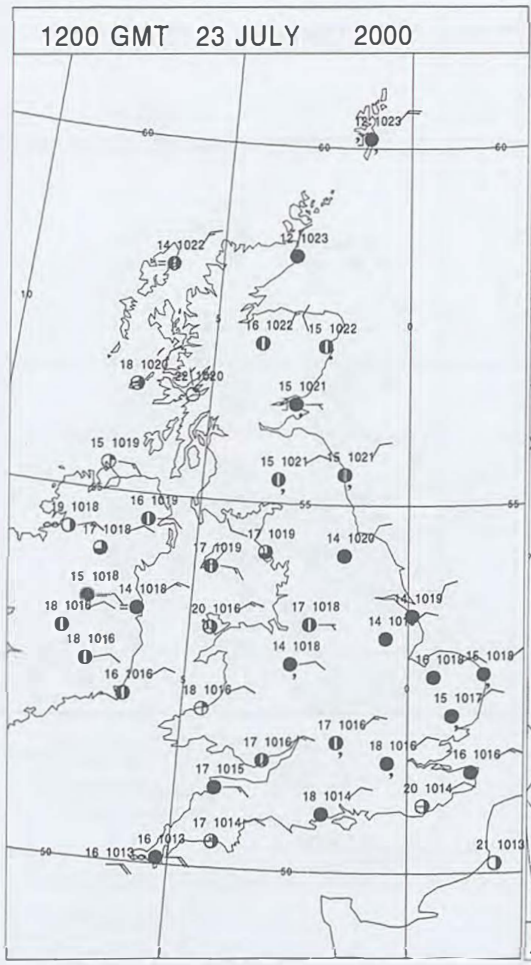

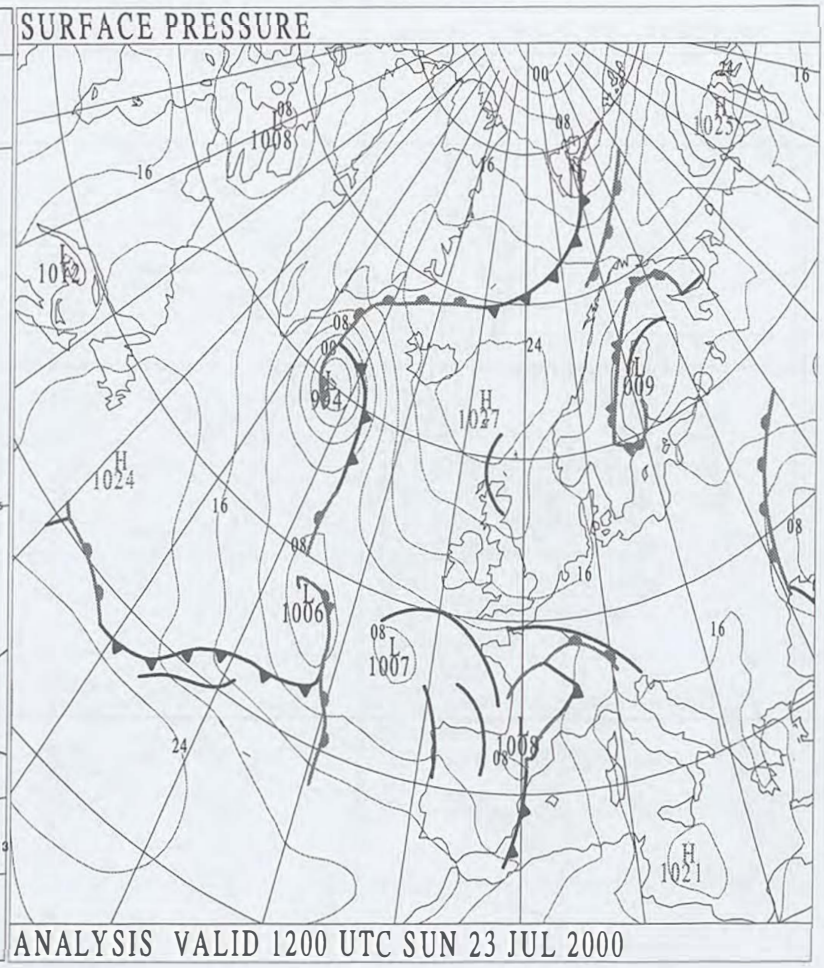

Crown Copyright 2000, All Rights Reserved

SURFACE REPORTS

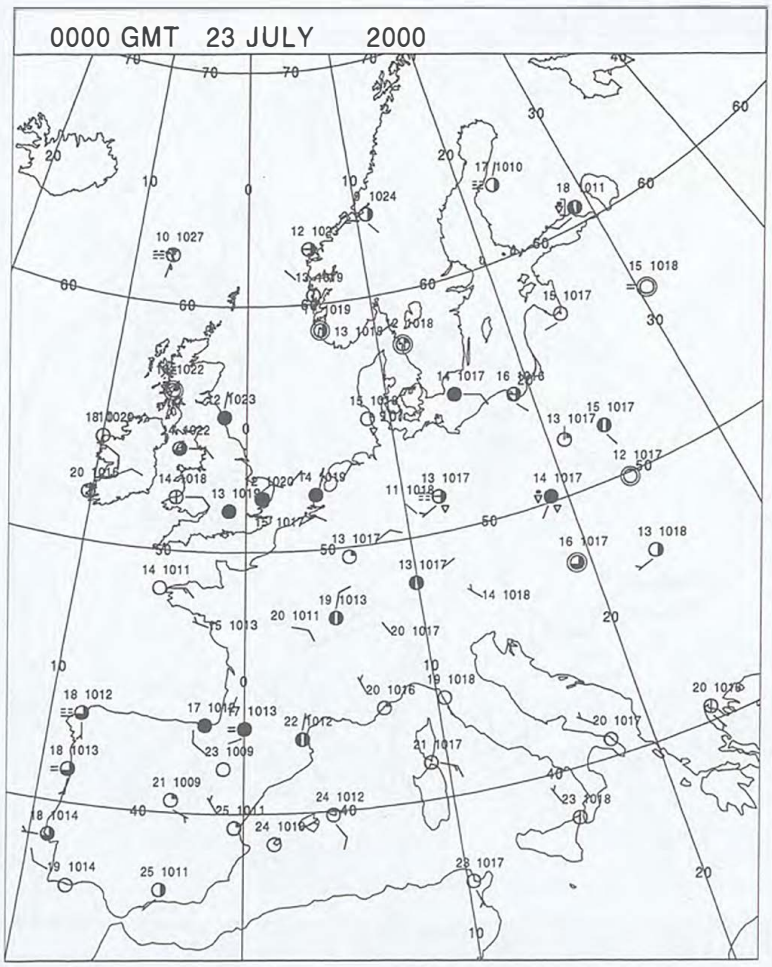

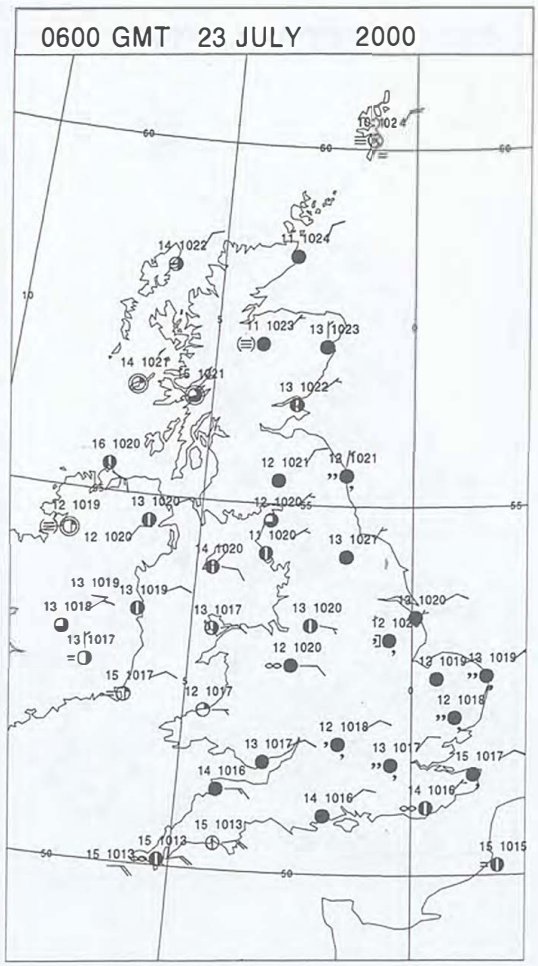

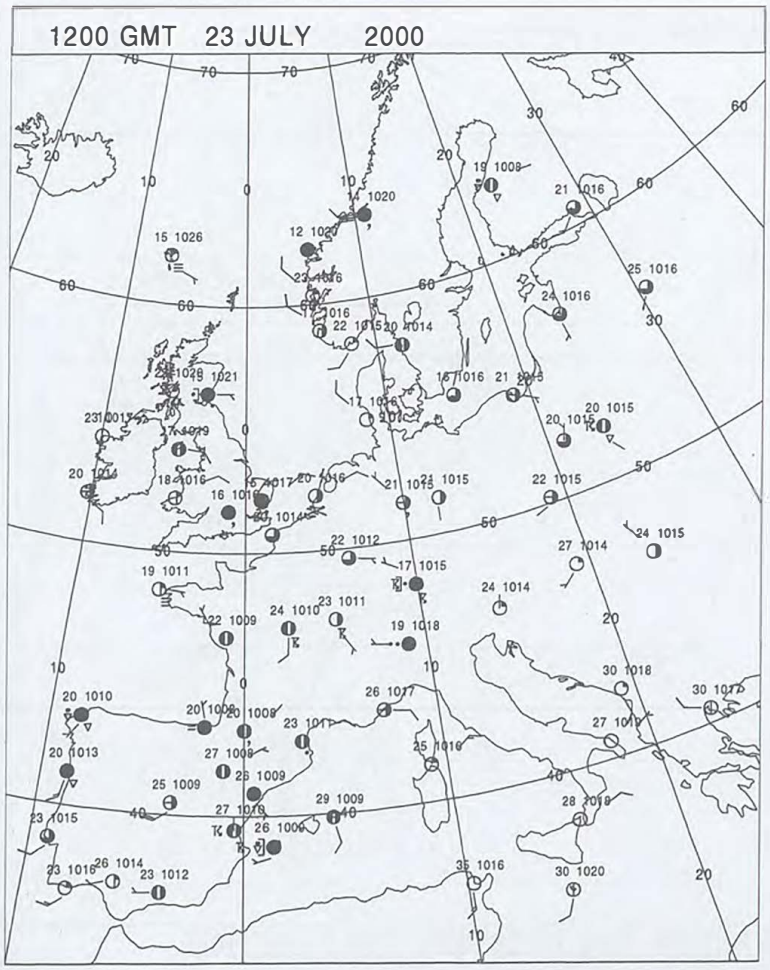

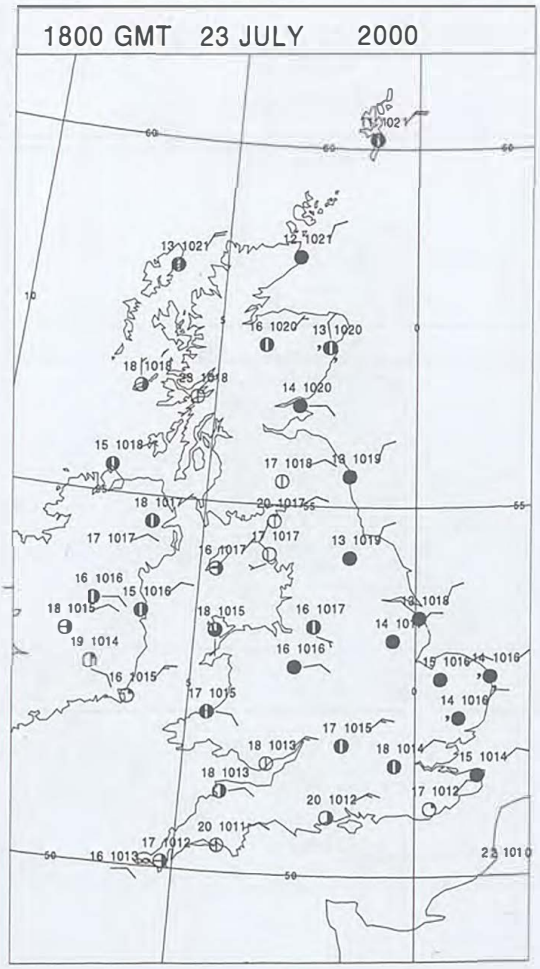

Crown Copyright 2000, All Rights Reserved

SIGNIFICANT WEATHER

Summary of UK Weather for Sunday 23 July 2000.

It was a cloudy night across the Northern Isles, and down the eastern side of the country. Through the night those cloudier skies spread westwards, although Northern Ireland and sheltered western parts retained some clear spells. Across Eastern Scotland, central and eastern England the cloud became thick enough to produce some patchy drizzle and some hill fog.

The drizzle slowly petered out during the morning but the skies remained rather cloudy down the eastern side of the country and across central England as far as the Welsh borders too. Across Northern Ireland, western Scotland and sheltered western parts of England and Wales the cloud broke to varying degrees allowing some good sunny spells to develop. Some sunny breaks also developed along sheltered parts of the English Channel coast.

Through the evening the cloud began to thicken up again, producing the odd spot of drizzle in the east and also edging west again.

It was warm and locally very warm in the best of the sunshine in the west, but it was rather cool or cool under the cloudier skies further east.

EXTREMES

Highest Maximum:
25.3 Keswick, Cumbria
Lowest Maximum:
11.6 Foula, Shetland
Lowest Minimum:
7.6 Aboyne, Aberdeenshire
Lowest Grass Minimum:
3.0 Eskmeals, Cumbria
Most Rain:
34.1 Guernsey Airport, Guernsey
Most Sun:
13.1 Tiree, Argyll (In Strathcly

Crown Copyright 2000, All Rights Reserved

Sunday 23 July 2000

DAILY CLIMATE DATA

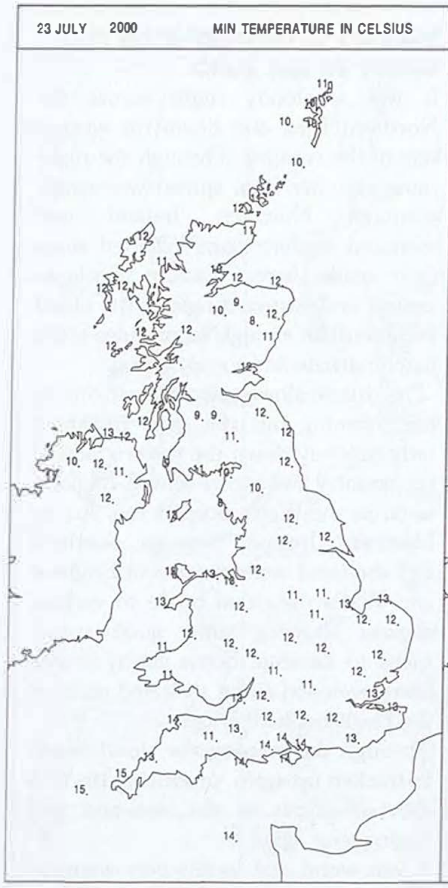

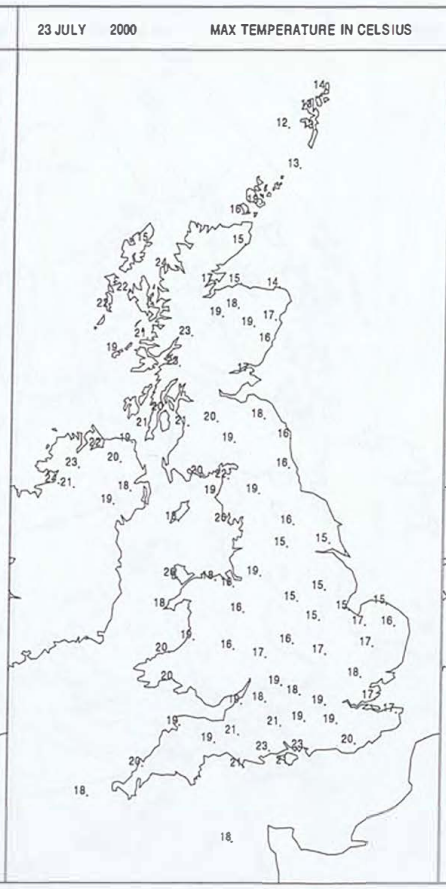

DAILY WEATHER SUMMARY

Crown Copyright 2000, All Rights Reserved

DAILY WEATHER SUMMARY

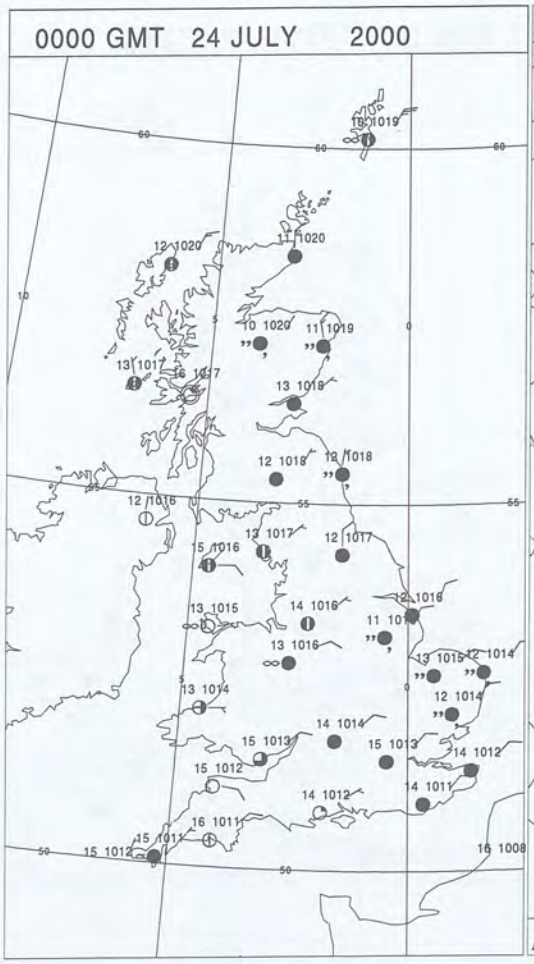

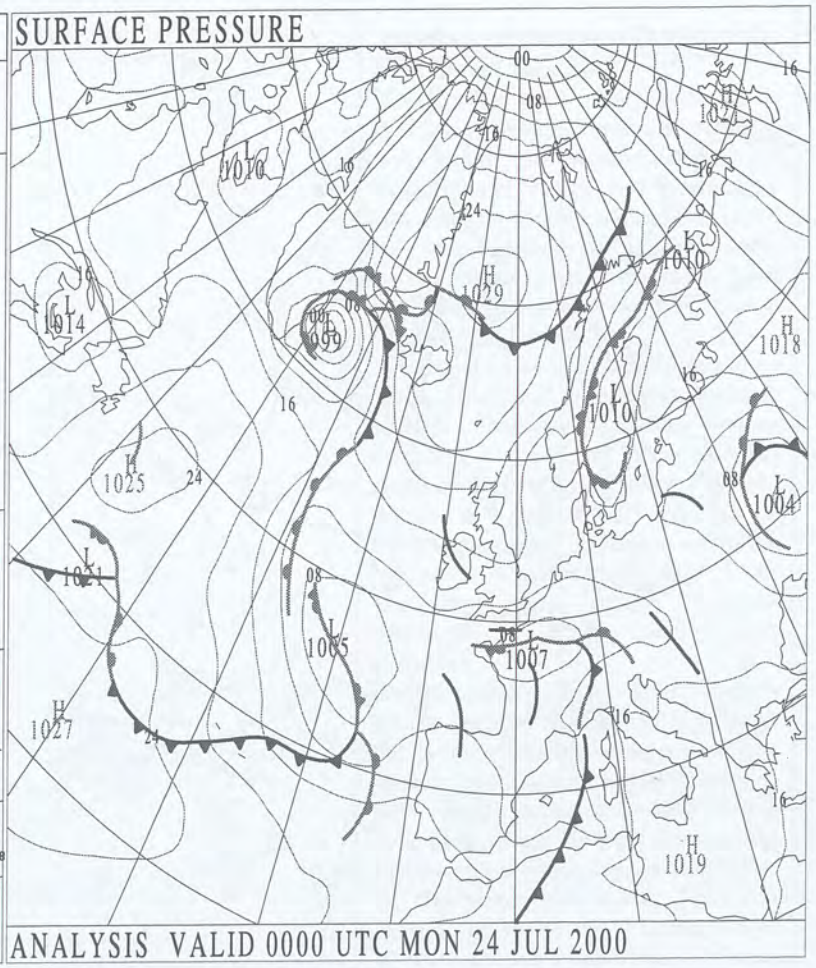

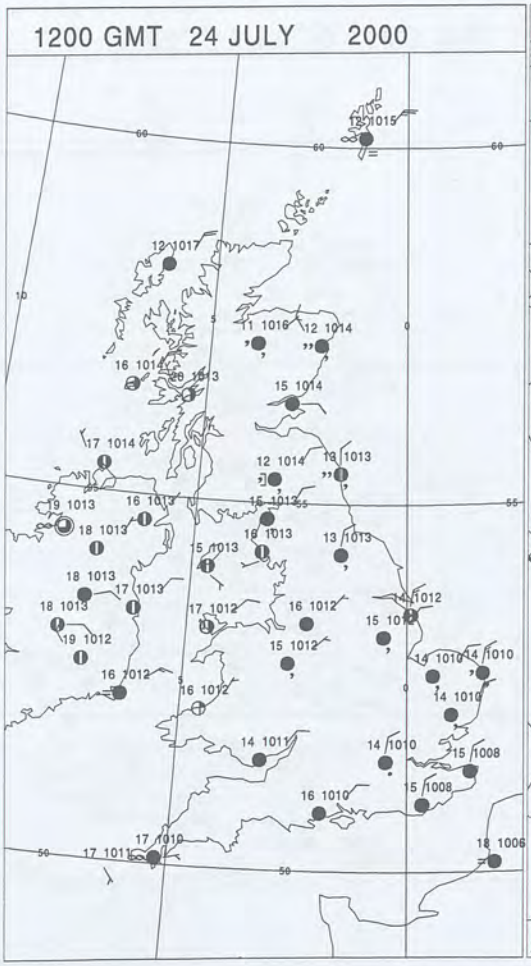



Crown Copyright 2000, All Rights Reserved

SURFACE REPORTS

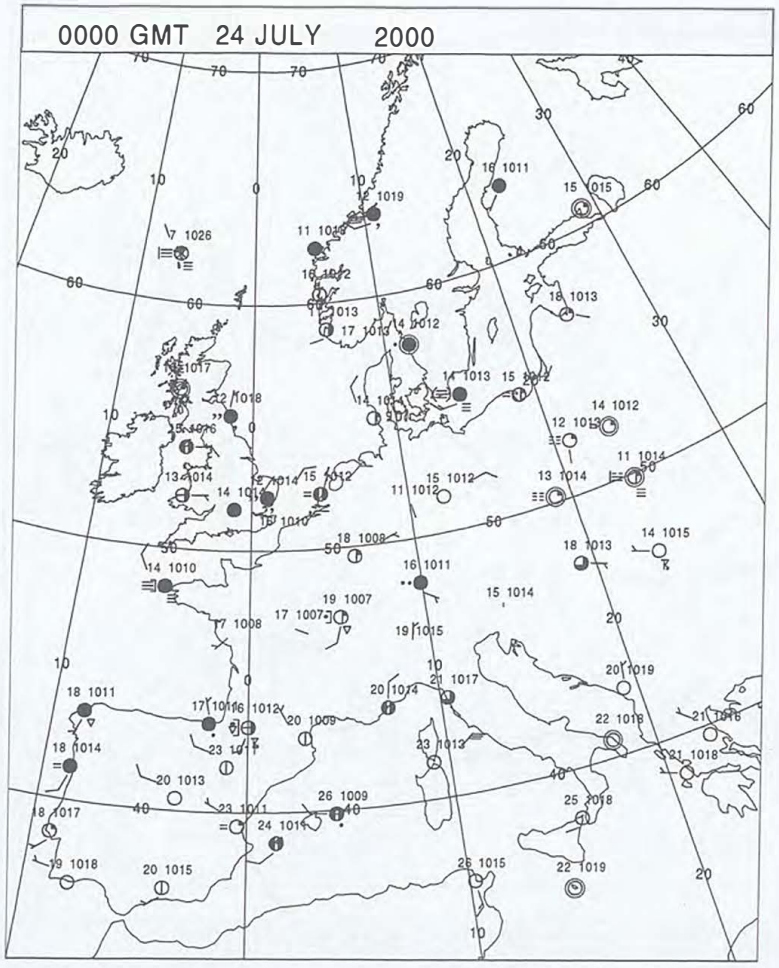

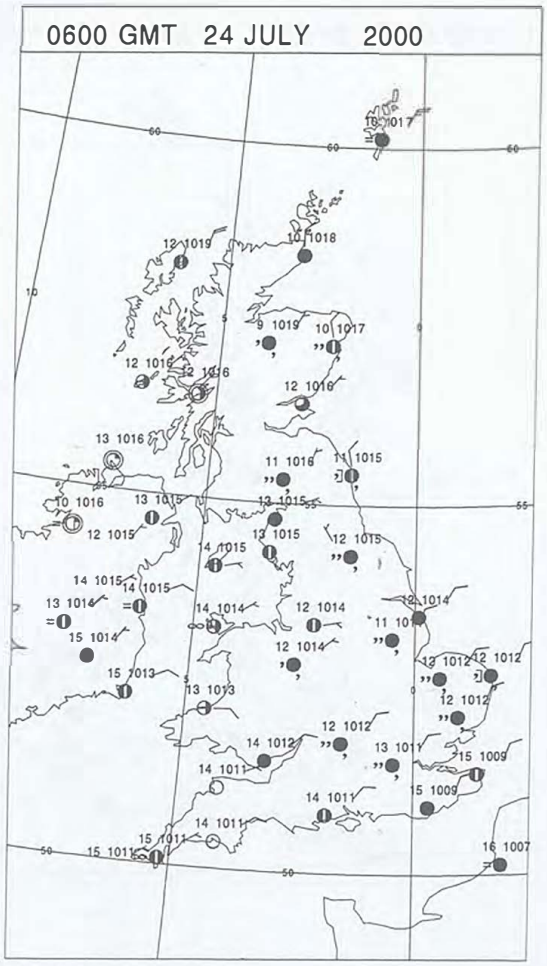

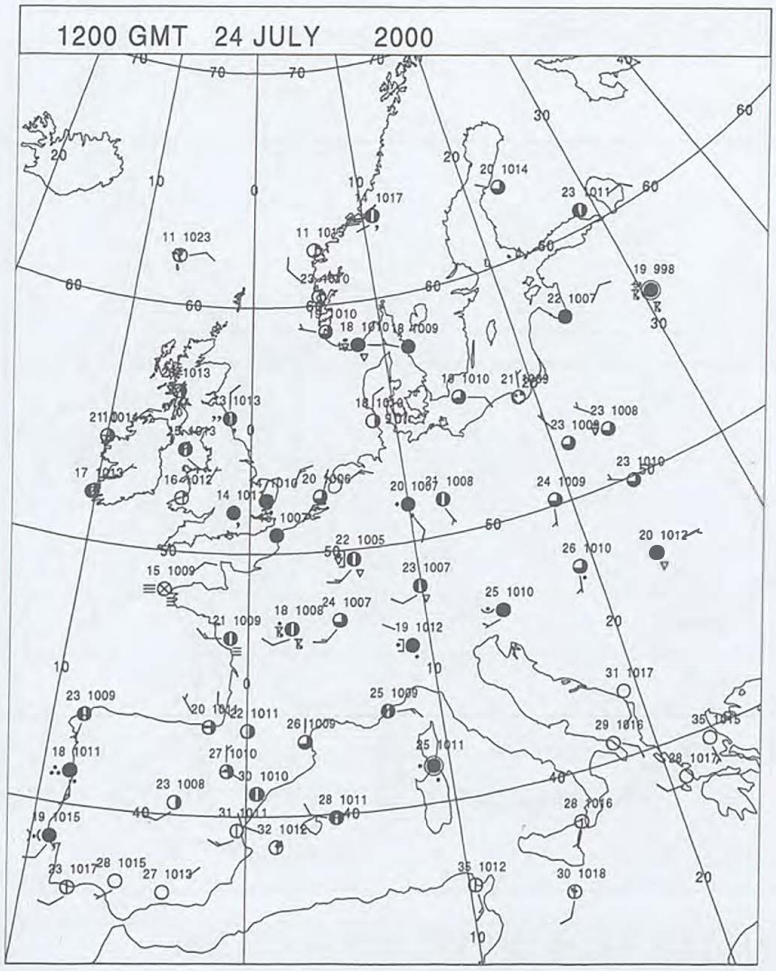

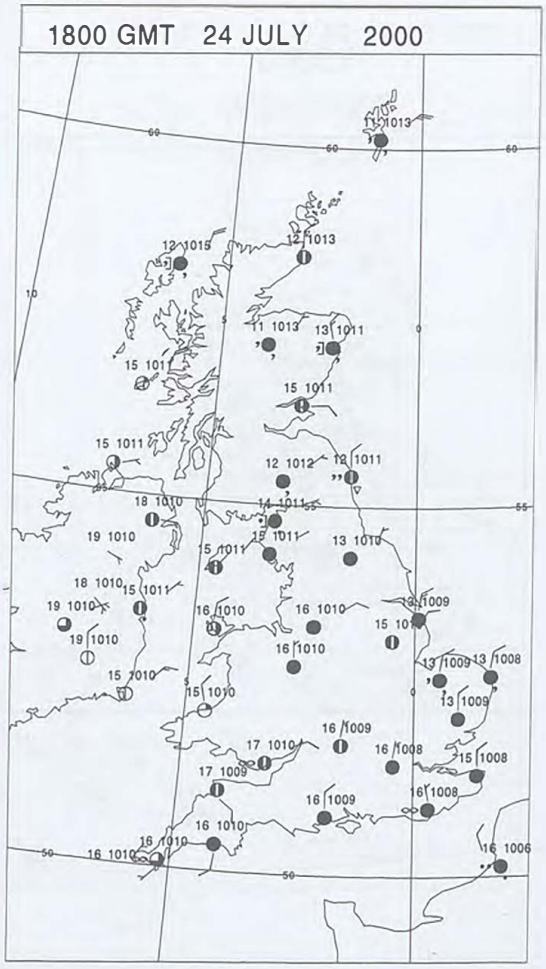

Crown Copyright 2000, All Rights Reserved

SIGNIFICANT WEATHER

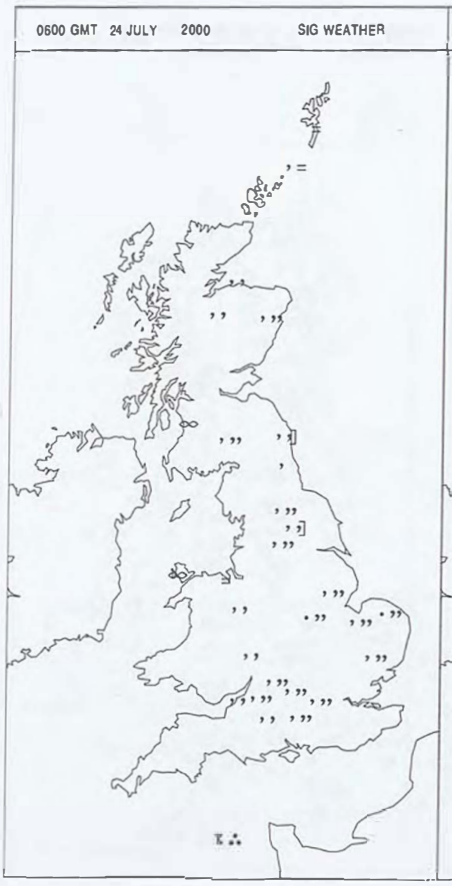

Summary of UK Weather for Monday 24 July 2000.

There were some clear spells across Northern Ireland, western Scotland and down the western fringes of England and Wales, but generally it was a rather cloudy night. The cloud was thick enough to produce some patchy drizzle, particularly in the east. Some heavy, thundery showers affected the Channel Islands.

During the day the cloud was broken across parts of Northern Ireland, western Scotland and the western fringes of England and Wales allowing varying amounts of sunshine through. Across the rest of the country it remained rather cloudy. Drizzle continued to affect the Northern Isle and the more eastern counties although it largely petered out elsewhere.

Drizzle continued to affect eastern fringes and the northern Isles through the evening and also migrated to the western Isles. Breaks in the cloud also began to fill in, in the west, leaving most parts cloudy through the evening.

Temperatures were close to normal or on the warm side across Northern Ireland and down the western fringes of the country. Elsewhere it was generally cool or very cool for the time of year.

EXTREMES

Highest Maximum:
24.0 Dalmally, Argyll (In Strathcly
Lowest Maximum:
11.7 Foula, Shetland
Lowest Minimum:
7.1 West Freugh, Wigtownshire
Lowest Grass Minimum:
3.4 Dalmally, Argyll (In Strathcly
Most Rain:
3.1 Glenlivet, Banffshire
Most Sun:
13.2 Tiree, Argyll (In Strathcly

Crown Copyright 2000, All Rights Reserved

Monday 24 July 2000

DAILY CLIMATE DATA

24 JULY 2000 MIN TEMPERATURE IN CELSIUS

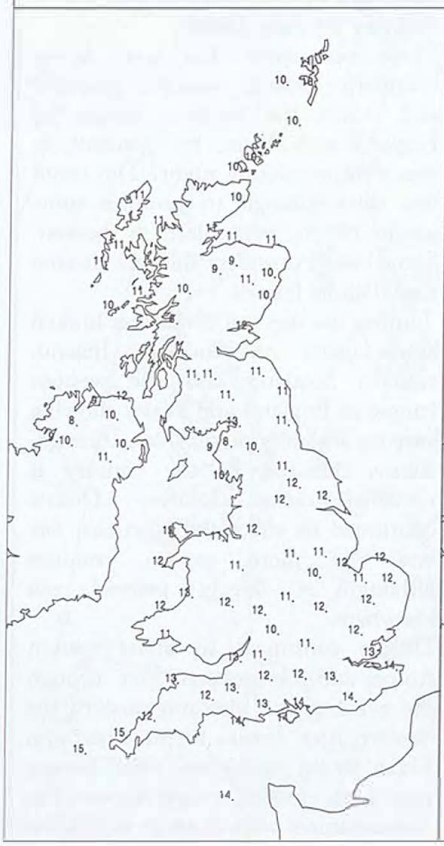

24 JULY 2000 MAX TEMPERATURE IN CELSIUS

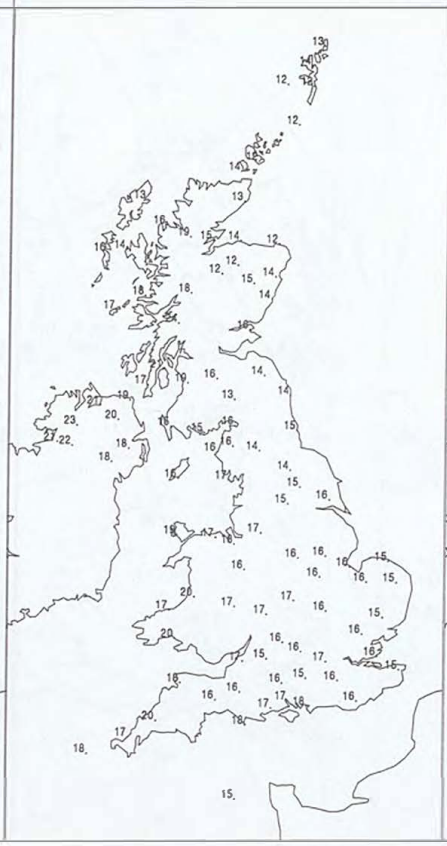

24 JULY 2000 SUNSHINE HOURS

24 JULY 2000 RAINFALL NIGHT-TIME MM

X = TRACE

24 JULY 2000 RAINFALL DAY-TIME MM

X = TRACE

DAILY WEATHER SUMMARY

Crown Copyright 2000, All Rights Reserved

DAILY WEATHER SUMMARY

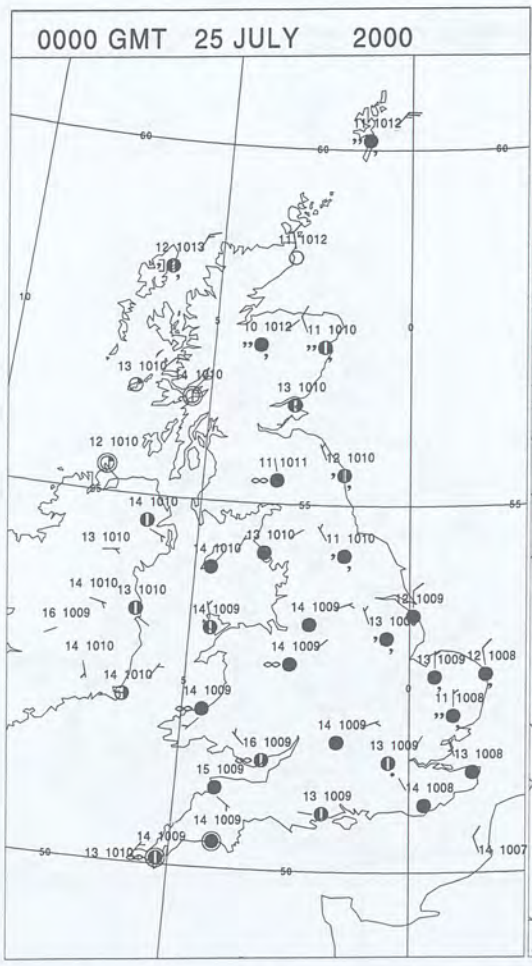



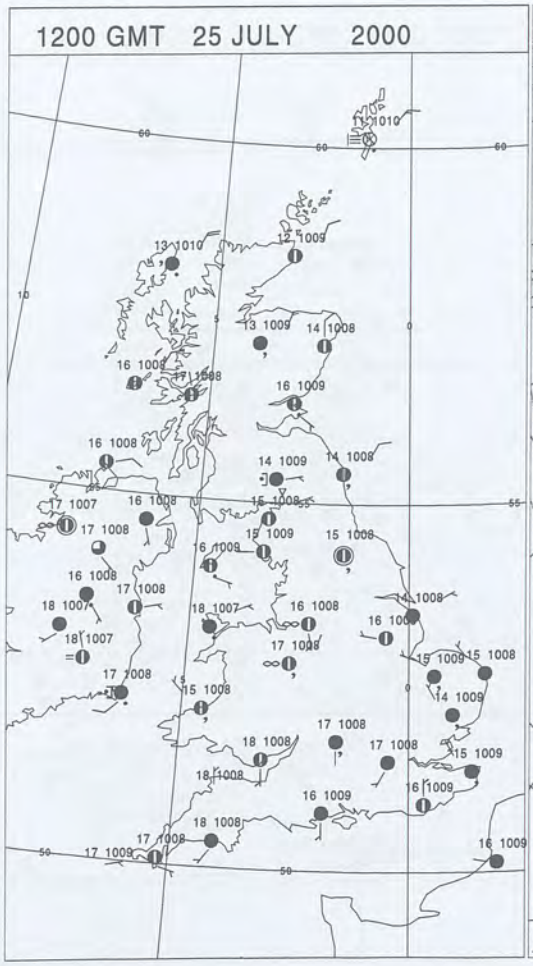

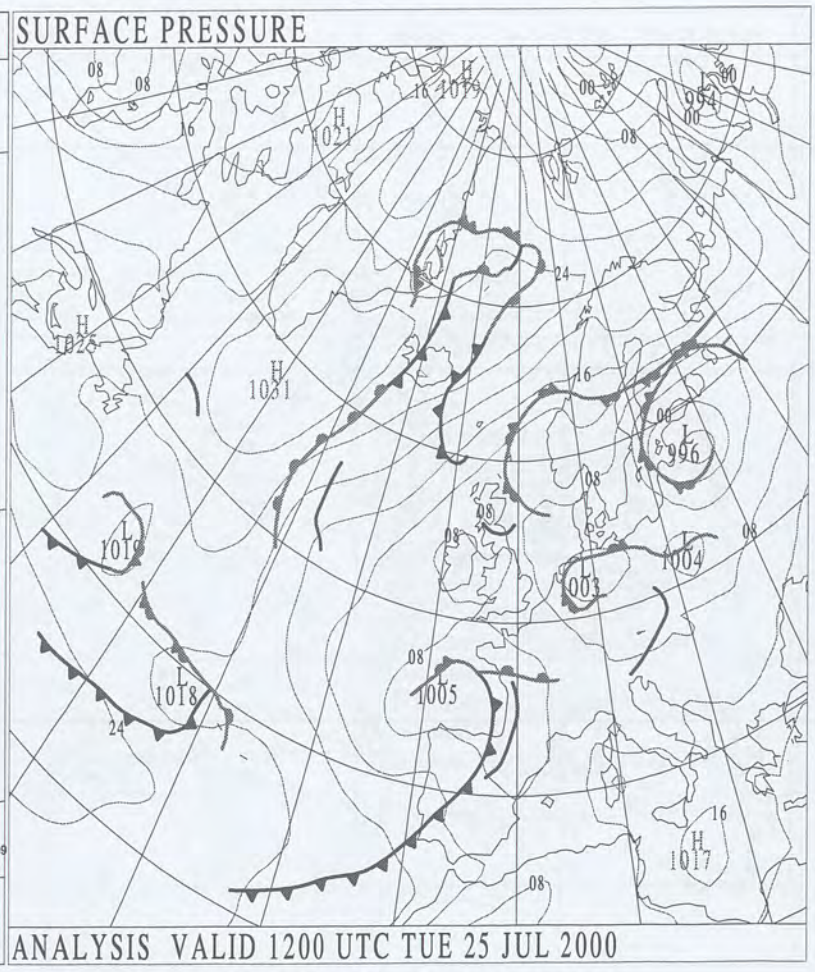

Crown Copyright 2000, All Rights Reserved

SURFACE REPORTS

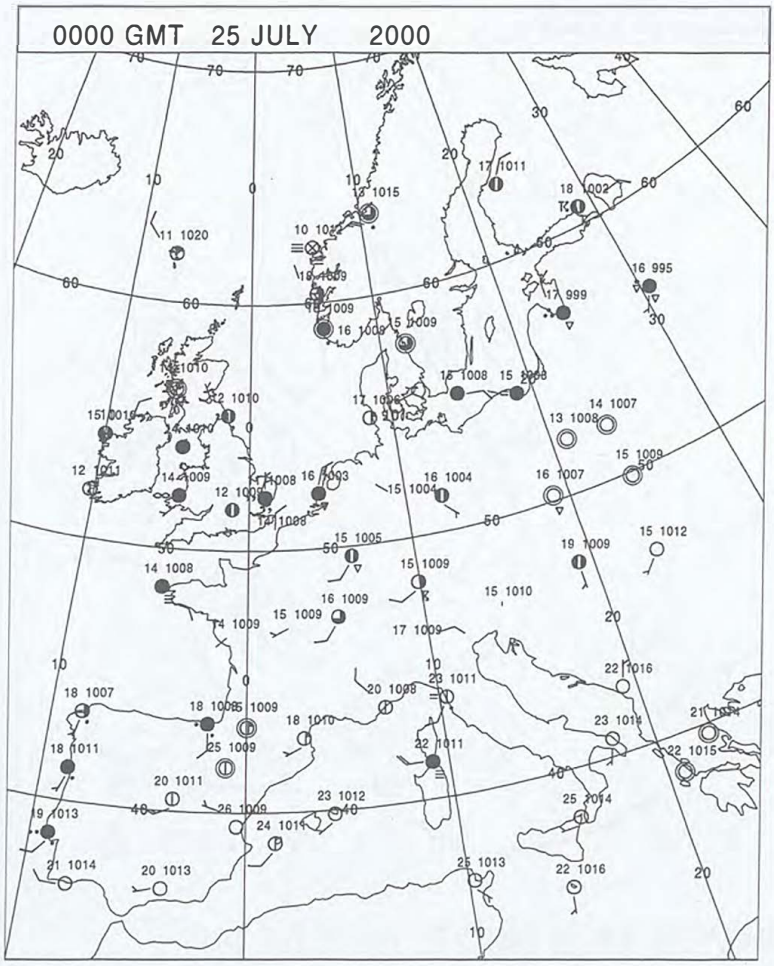

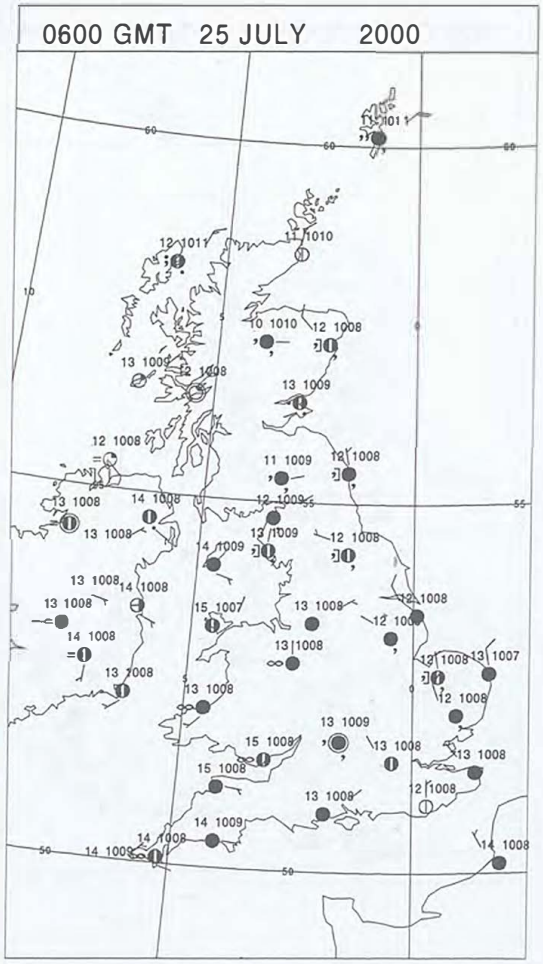

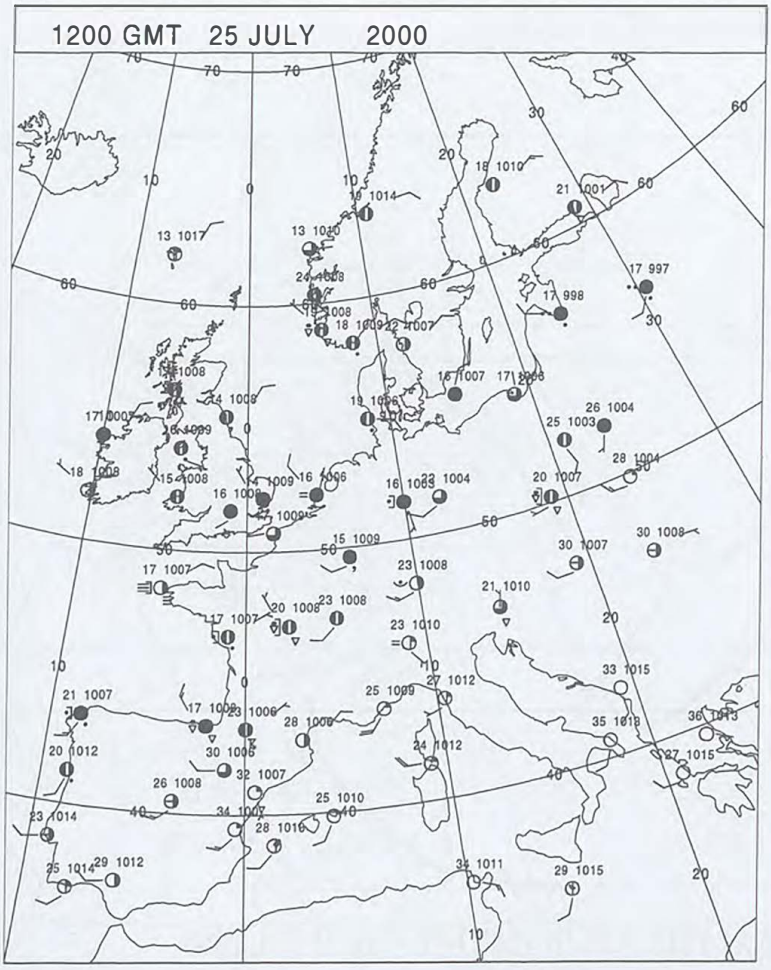

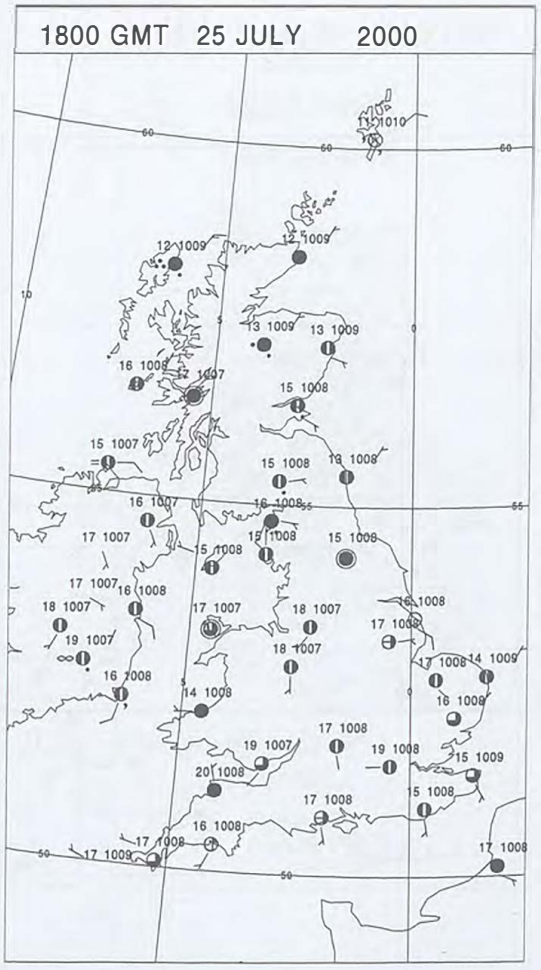

Crown Copyright 2000, All Rights Reserved

SIGNIFICANT WEATHER

Summary of UK Weather for Tuesday 25 July 2000.

The vast majority of the British Isles began Tuesday cloudy, just some western parts of Scotland being clear, whilst in some eastern areas the cloud was thick enough for some occasional drizzle. Towards there was mostly very little change although the odd cloud break did occur along the East Sussex coast.

During the morning western Scotland clouded over, whilst in some central and western areas of England a few brief glimpses of sun broke out. Most of the drizzle dried out in the east but across northern Scotland it remained.

There were some outbreaks of heavier rain in some northern and eastern parts of Scotland in the afternoon. Much of the country was, however, dry, and gradually more and more breaks in the cloud started to develop in other central and western parts. Indeed, during the early evening some breaks in the cloud even started to appear in western parts of East Anglia.

Temperatures were still generally below average, especially in areas adjacent to the North Sea but in sheltered spots in the west some places did rise just above normal.

EXTREMES

Highest Maximum:
20.3 Dalmally, Argyll (In Strathcly
Lowest Maximum:
12.5 Foula, Shetland
Lowest Minimum:
7.4 Dalmally, Argyll (In Strathcly
Lowest Grass Minimum:
2.8 Dalmally, Argyll (In Strathcly
Most Rain:
6.6 Dunkeswell Aerodrome, Devon
Most Sun:
5.1 Tiree, Argyll (In Strathcly

Crown Copyright 2000, All Rights Reserved

Tuesday 25 July 2000

DAILY CLIMATE DATA

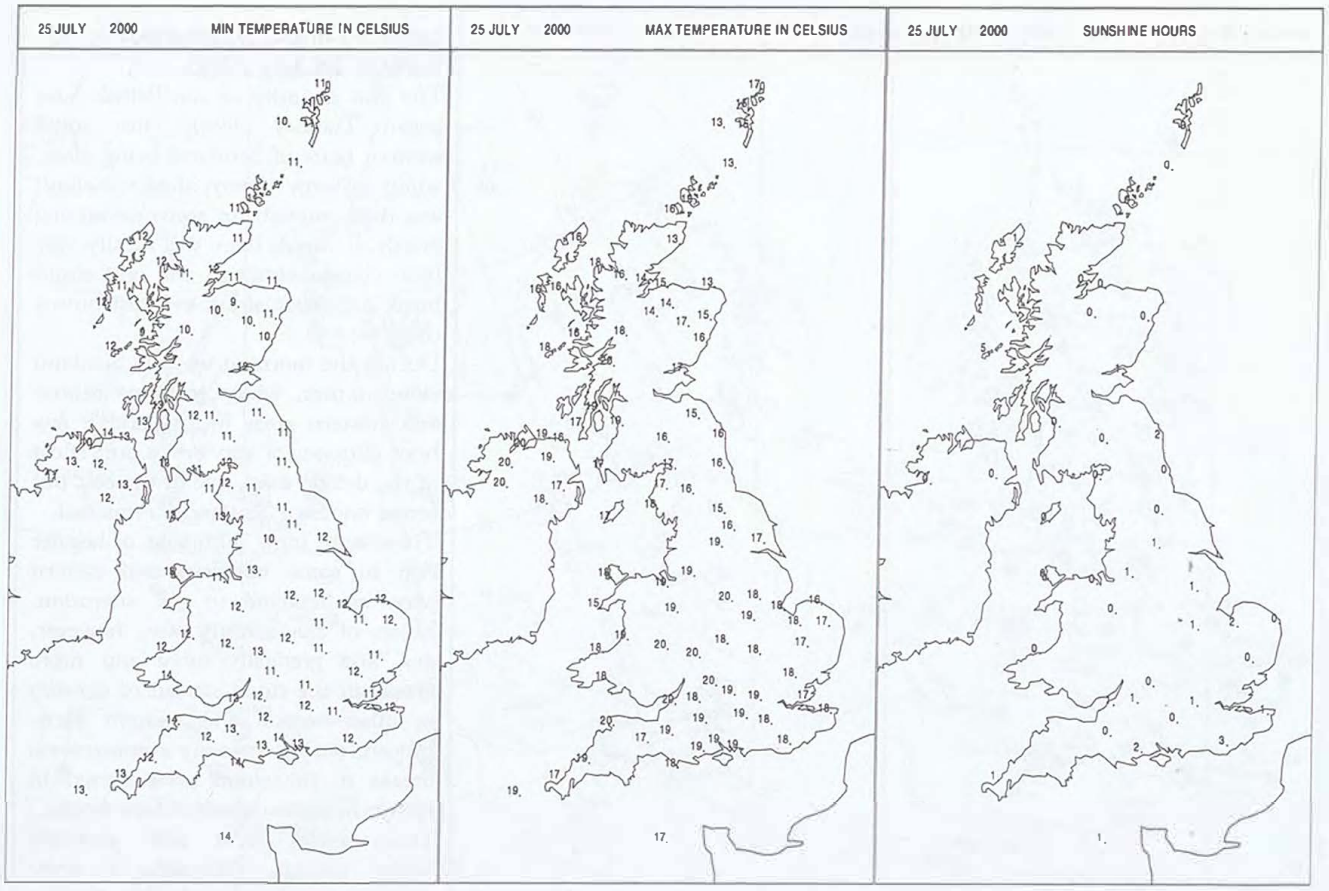

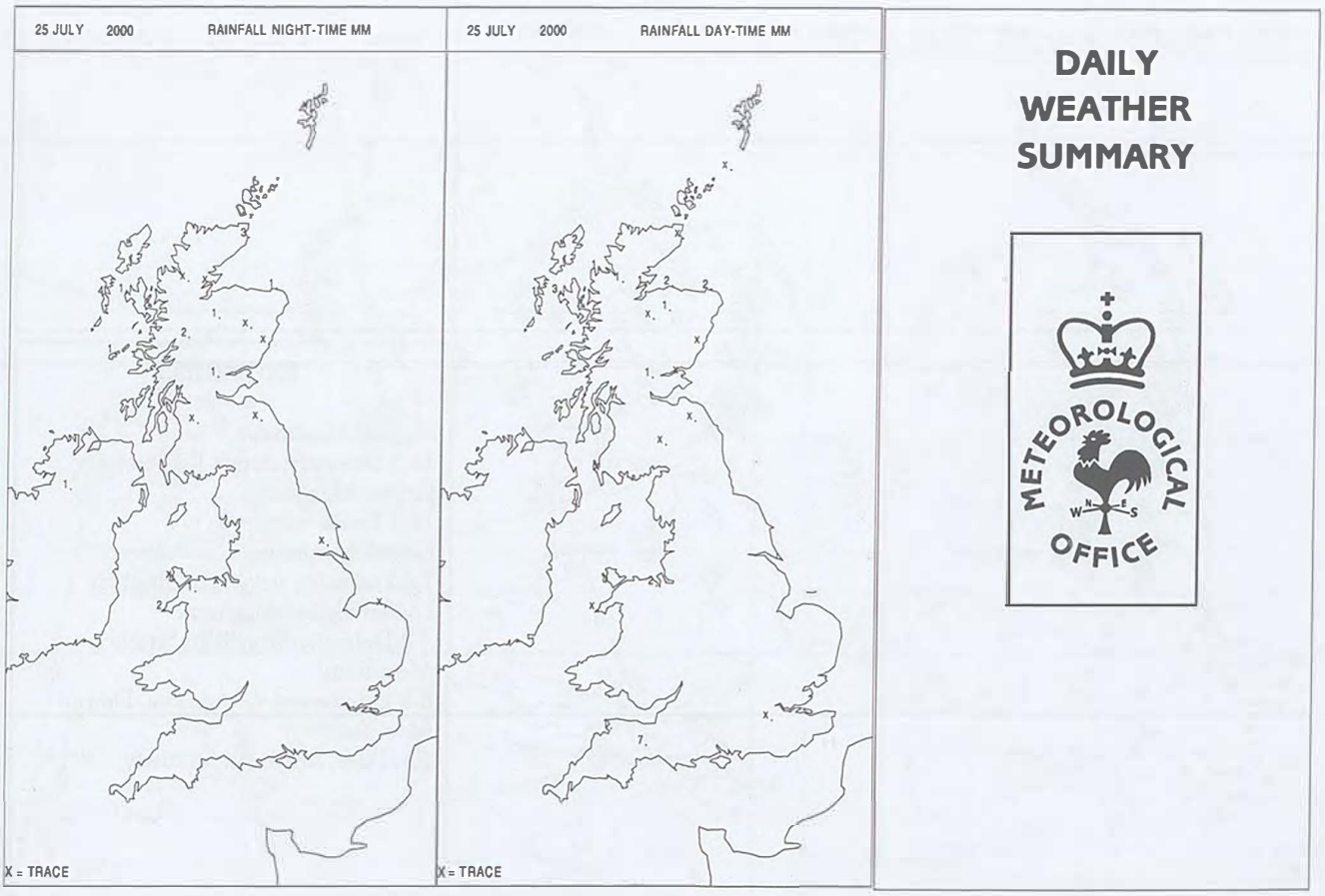

DAILY WEATHER SUMMARY

Crown Copyright 2000, All Rights Reserved

DAILY WEATHER SUMMARY

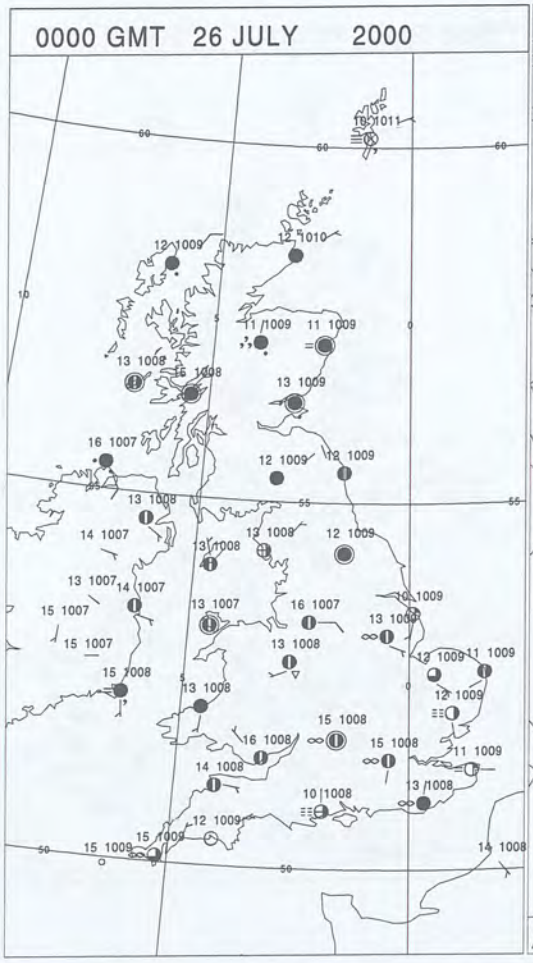

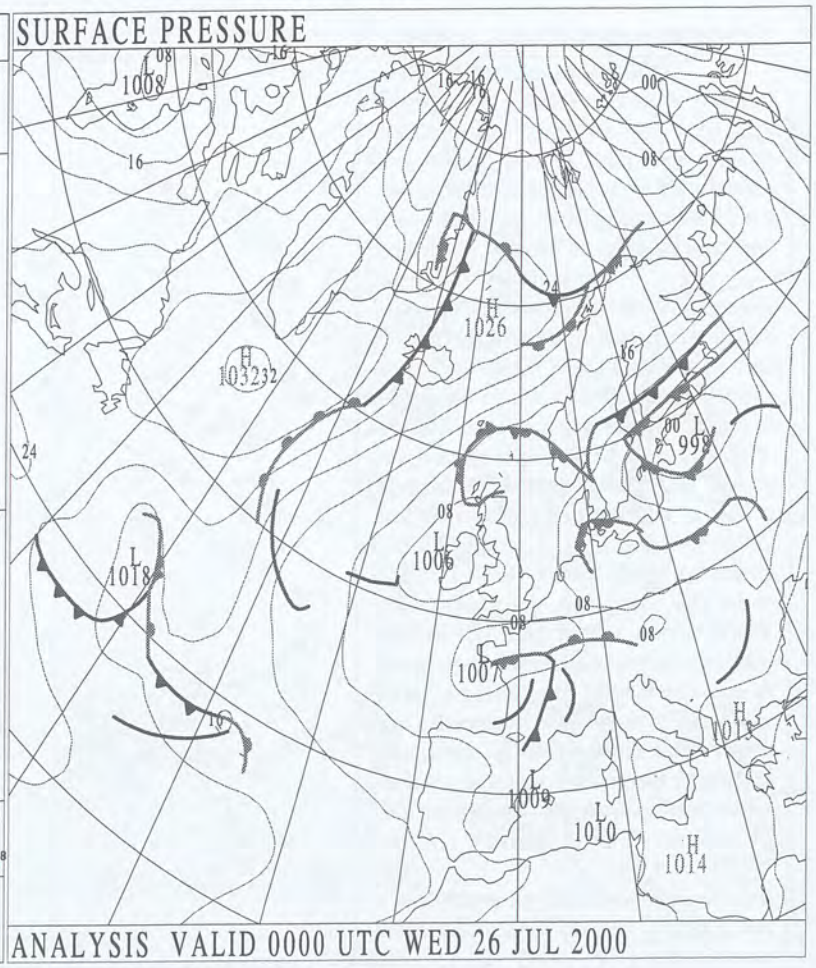

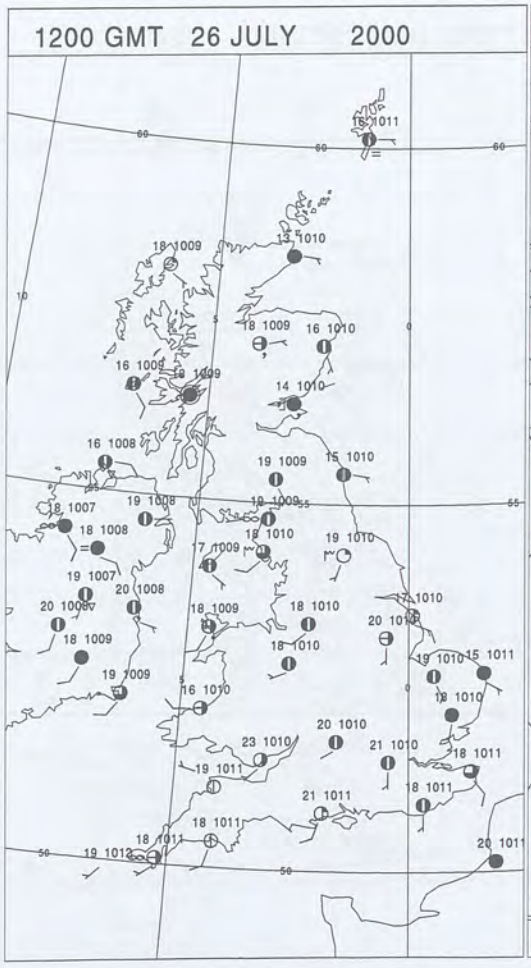

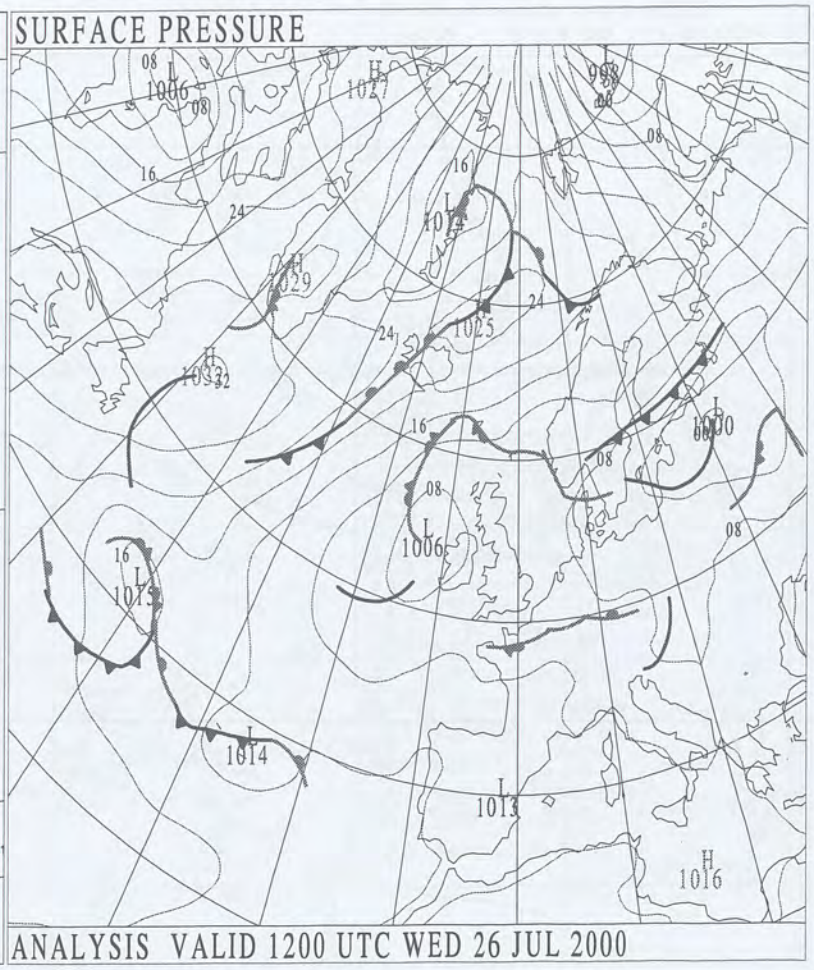

Crown Copyright 2000, All Rights Reserved

SURFACE REPORTS

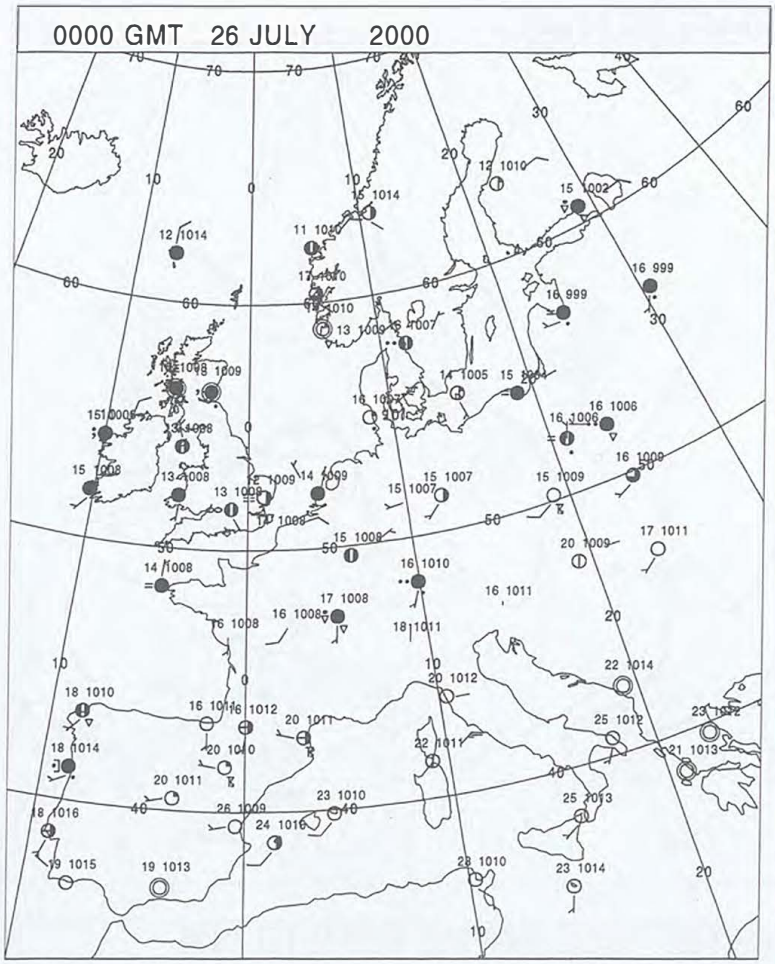

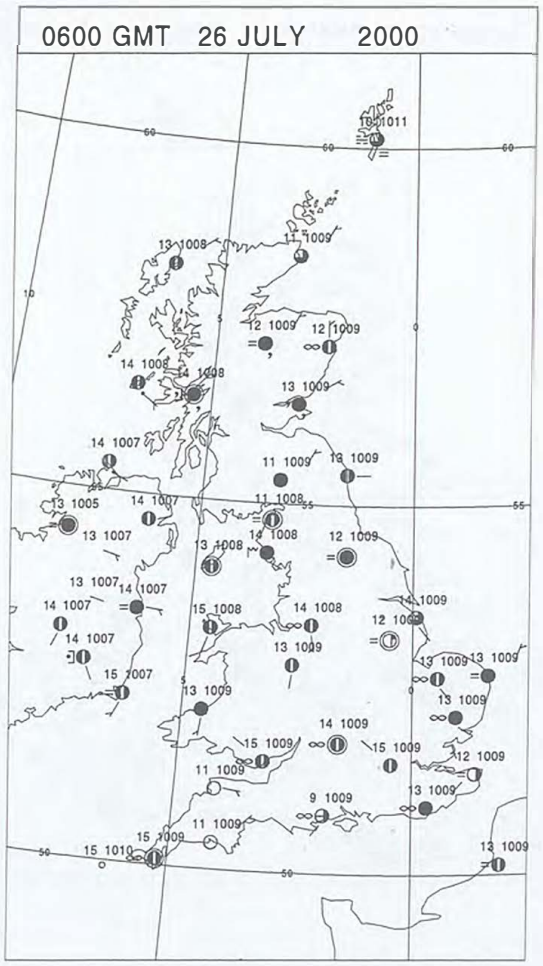

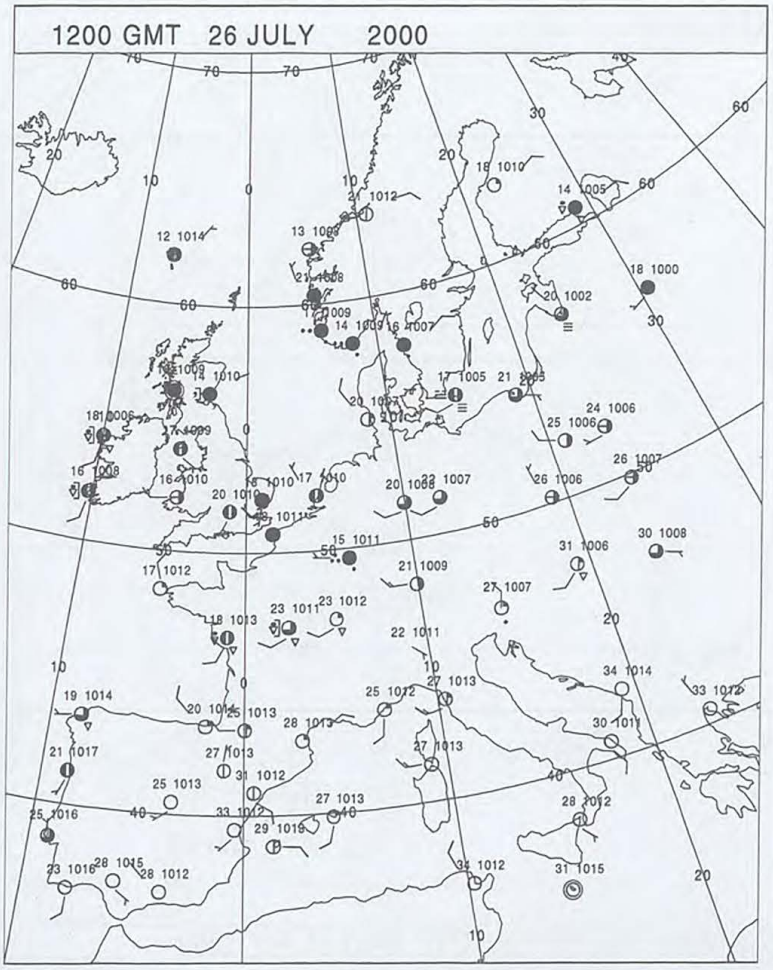

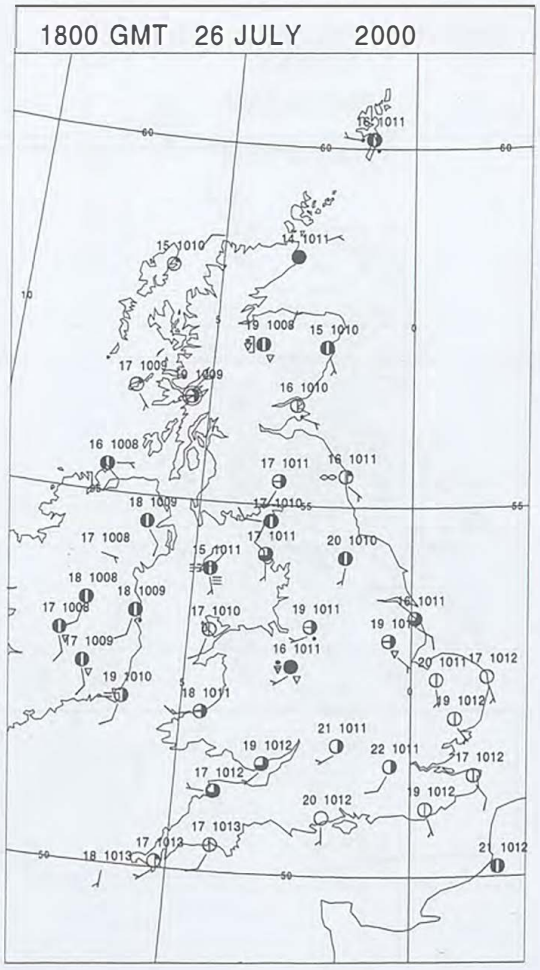

Crown Copyright 2000, All Rights Reserved

SIGNIFICANT WEATHER

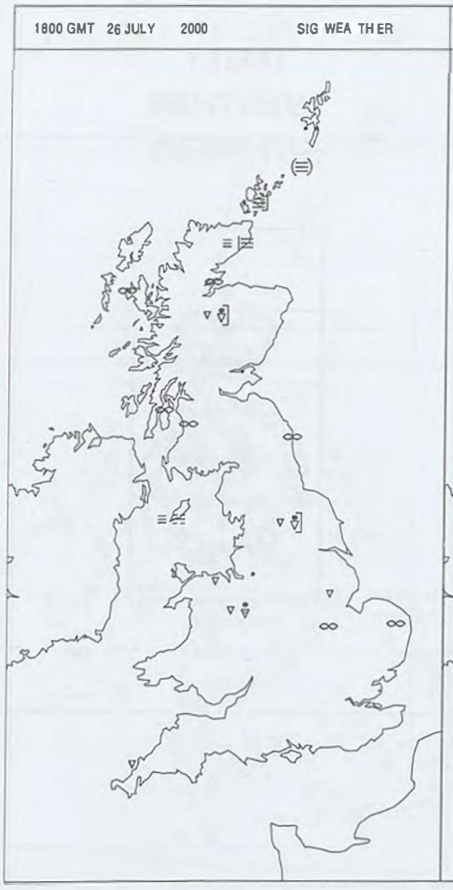

Summary of UK Weather for Wednesday 26 July 2000.

There was persistent fog and some drizzle in the Northern Isles overnight, and some patchy rain and drizzle across eastern Scotland and Northern Ireland. Most of England and Wales stayed dry. There were local mist and fog patches in the south.

Northern Ireland had a generally cloudy day but there were some bright or sunny spells later. The north had some rain in the evening. Some drizzle affected the Northern Isles through the day but there was some sunshine later. The rest of Scotland was rather cloudy but the east had some bright or sunny spells.

England and Wales had a mainly cloudy morning and there was some rain and drizzle across north Wales. Sunny spells developed across southern parts, especially in the afternoon. A few showers broke out over the southwest. In the evening some heavy showers developed over the Midlands and northwest England. Low cloud and fog formed around the Isle of Man.

It was warm in Northern Ireland and western Scotland. Eastern Scotland was rather cool. Most of England and Wales had average temperatures.

EXTREMES

Highest Maximum:
23.7 Great Malvern, Hereford & Worcester
23.7 Northolt, Greater London
Lowest Maximum:
14.3 Inverbervie, Kincardineshire
14.3 Wick Airport, Caithness
Lowest Minimum:
7.7 Shoeburyness, Essex
Lowest Grass Minimum:
-0.2 Weybourne, Norfolk
Most Rain:
7.6 Shawbury, Shropshire
Most Sun:
12.6 Hurn, Dorset

Crown Copyright 2000, All Rights Reserved

Wednesday 26 July 2000

DAILY CLIMATE DATA

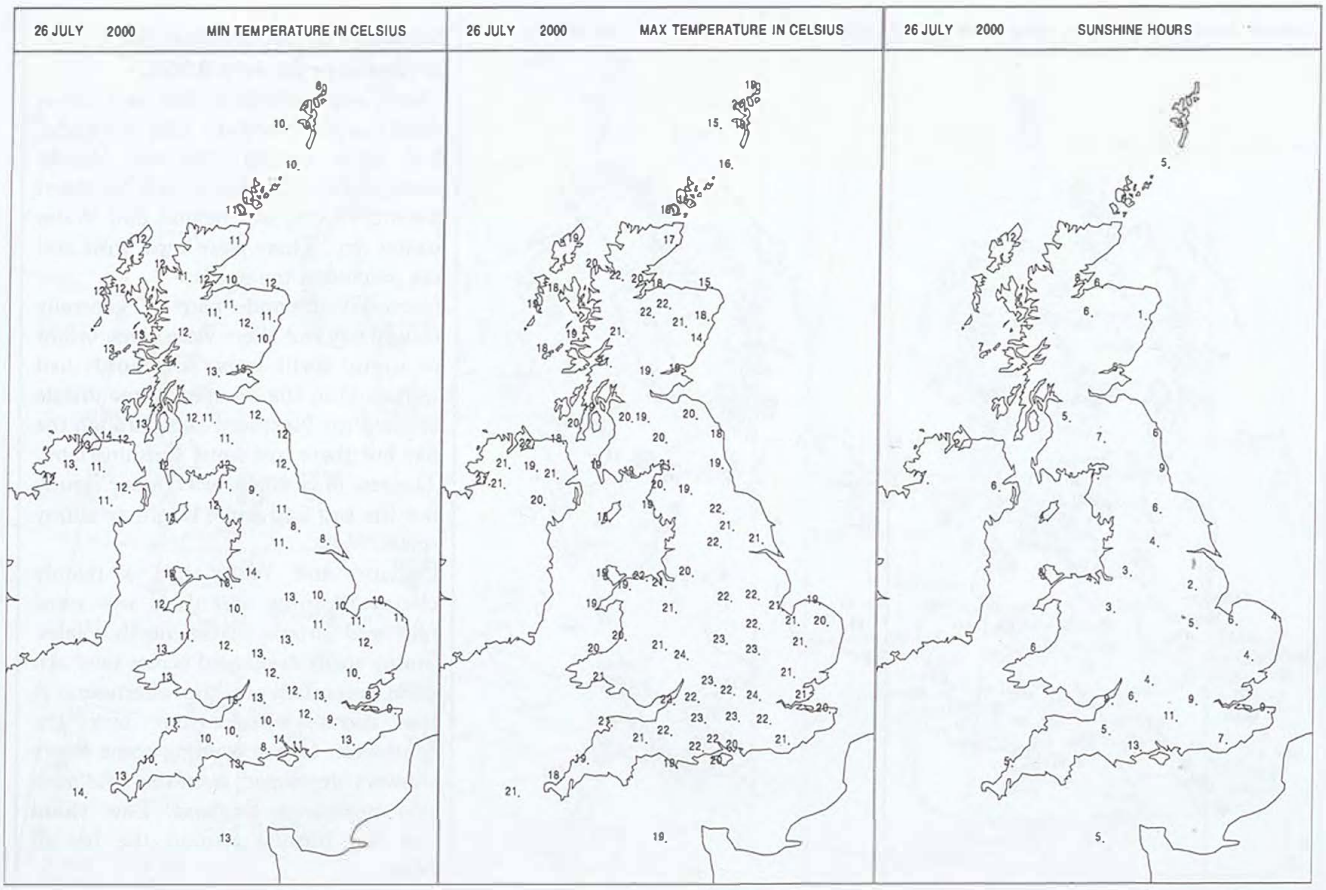

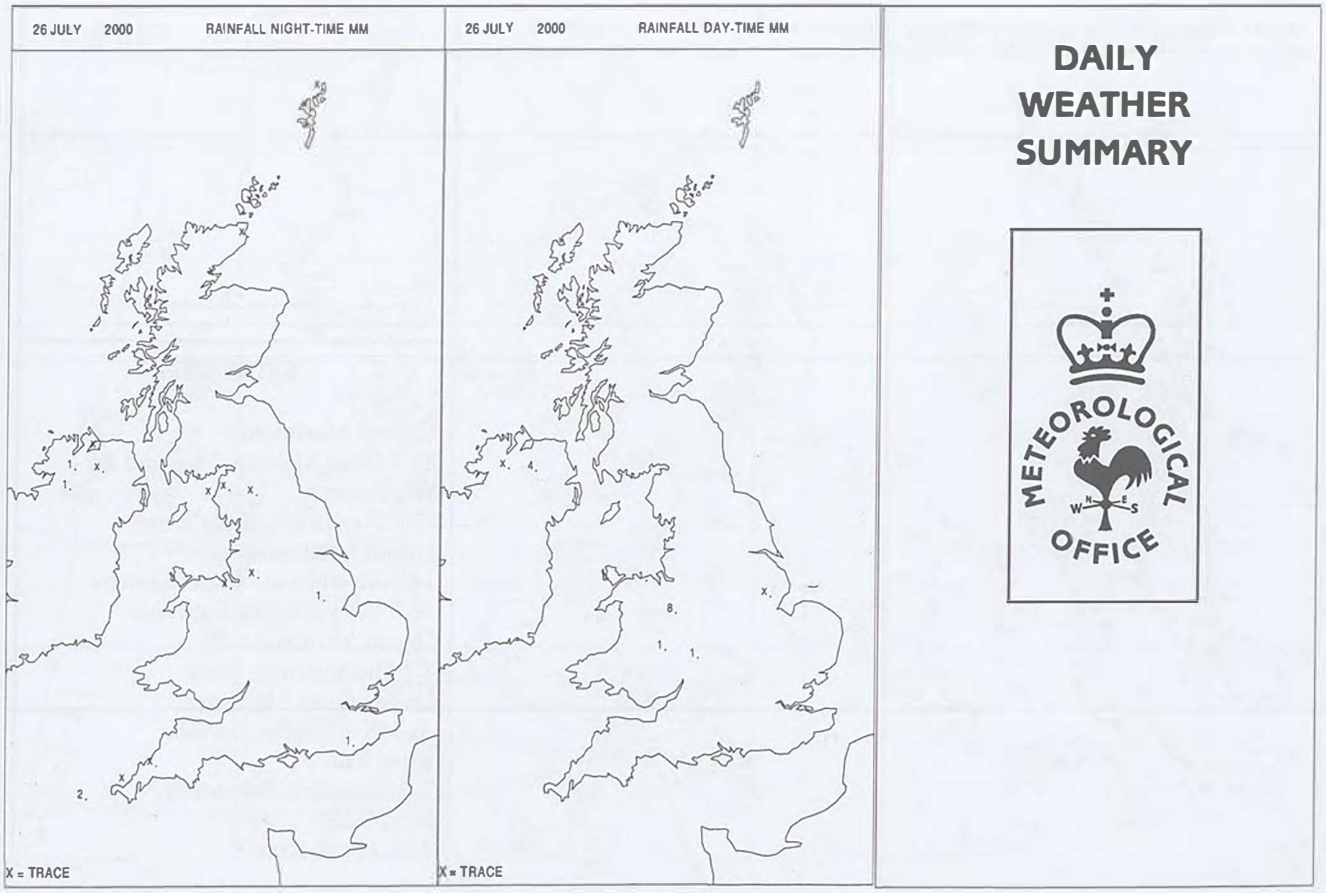

DAILY WEATHER SUMMARY

Crown Copyright 2000, All Rights Reserved

DAILY WEATHER SUMMARY

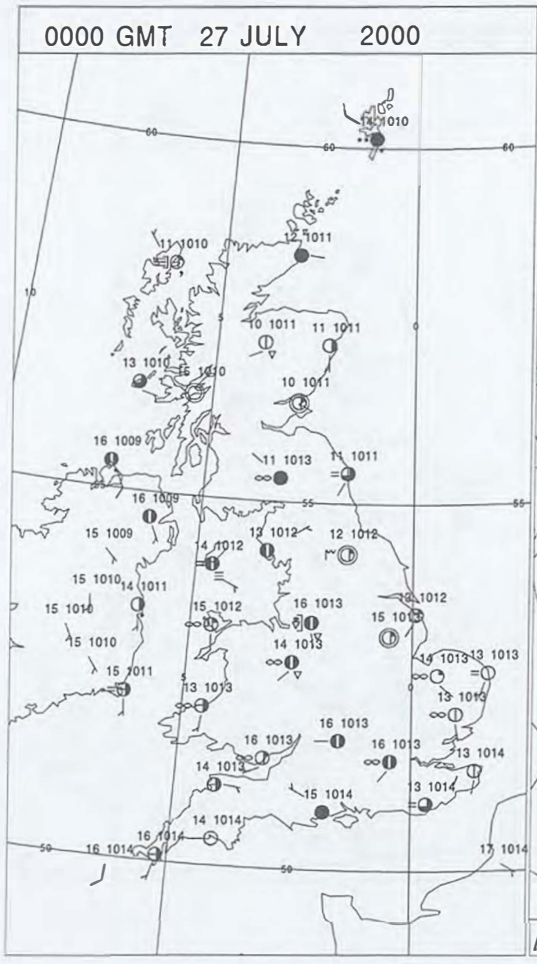

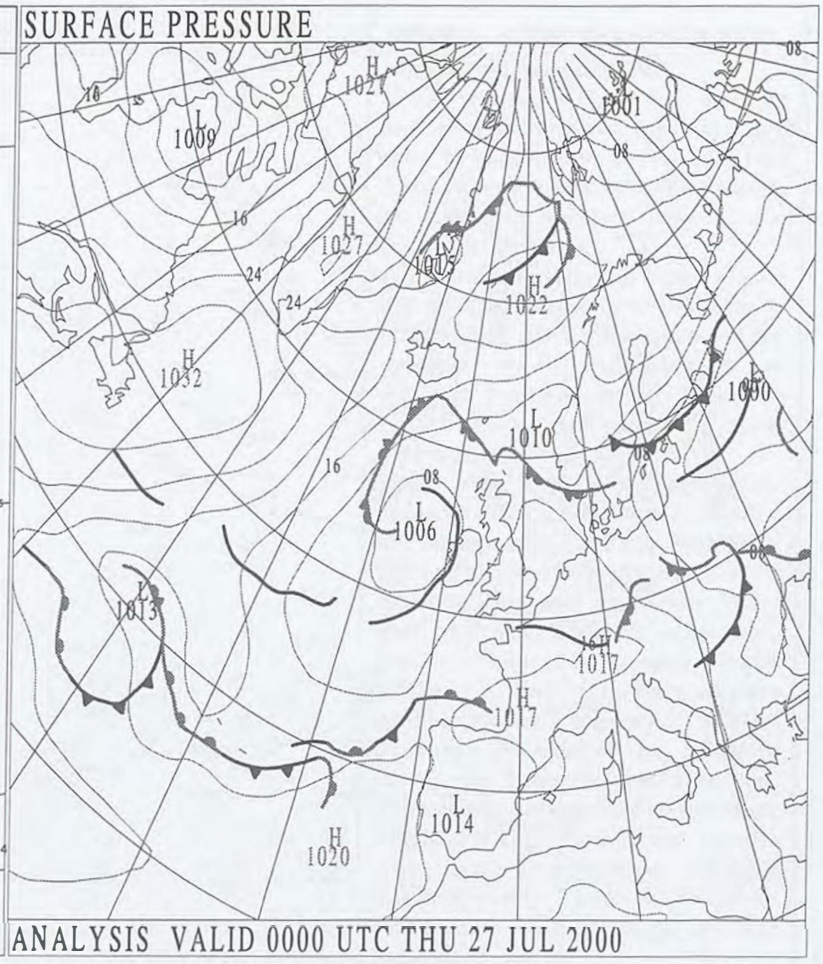

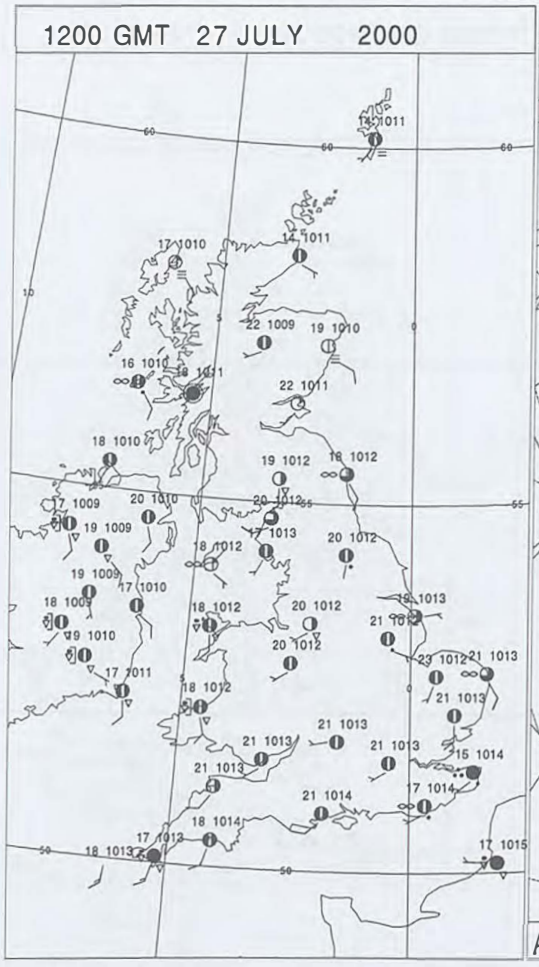

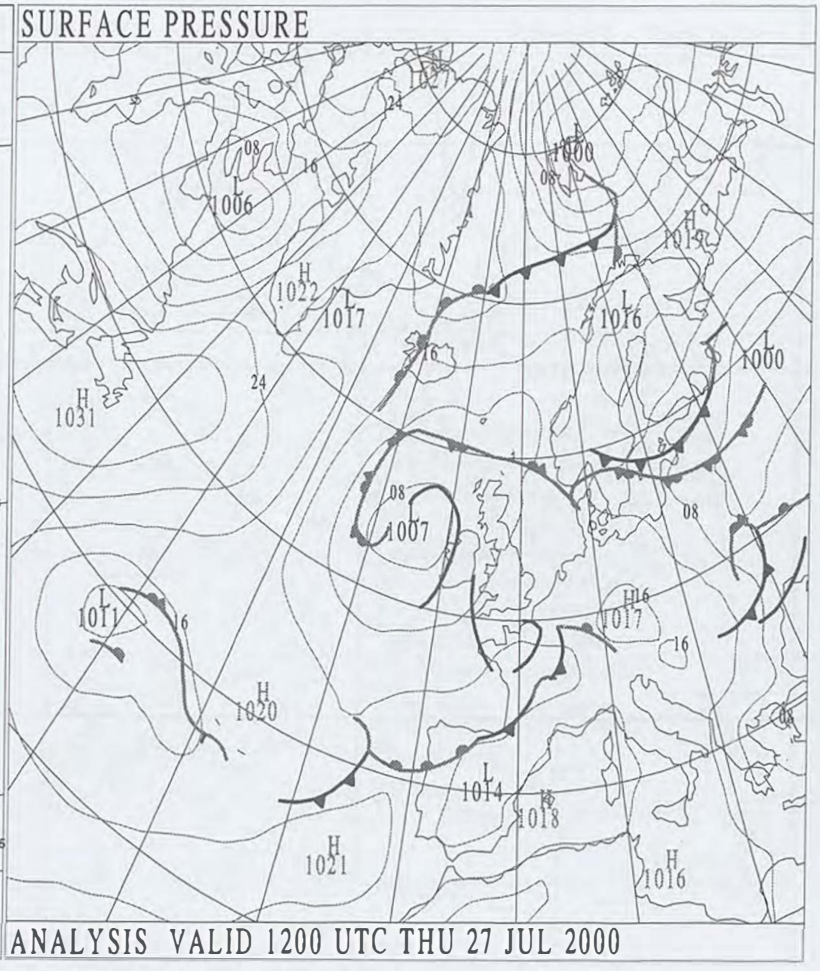

Crown Copyright 2000, All Rights Reserved

SURFACE REPORTS

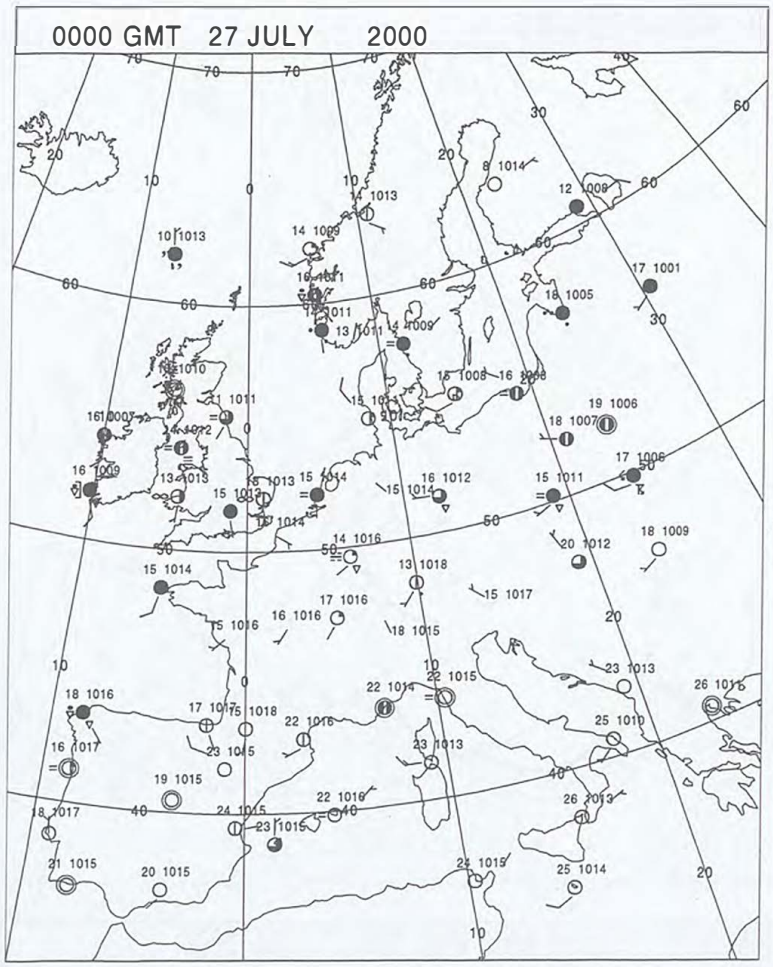

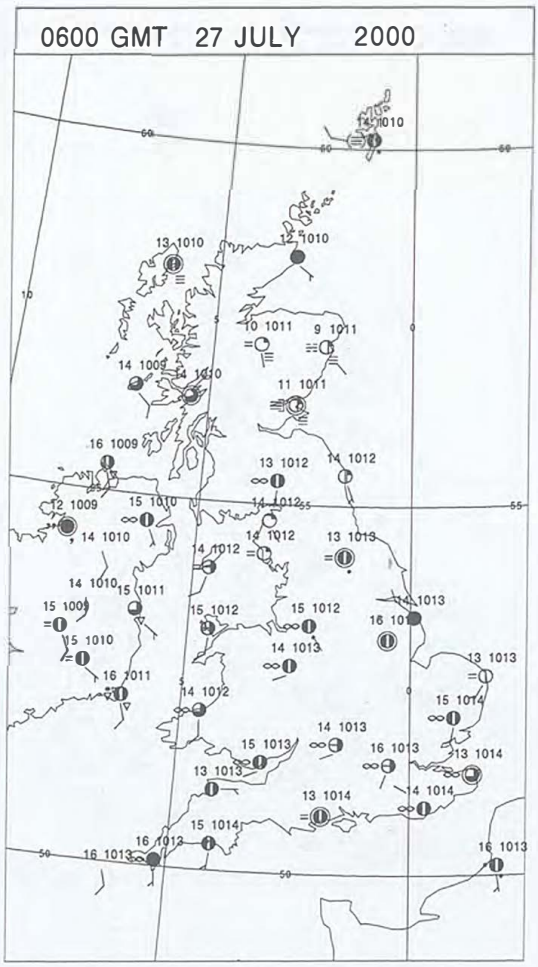

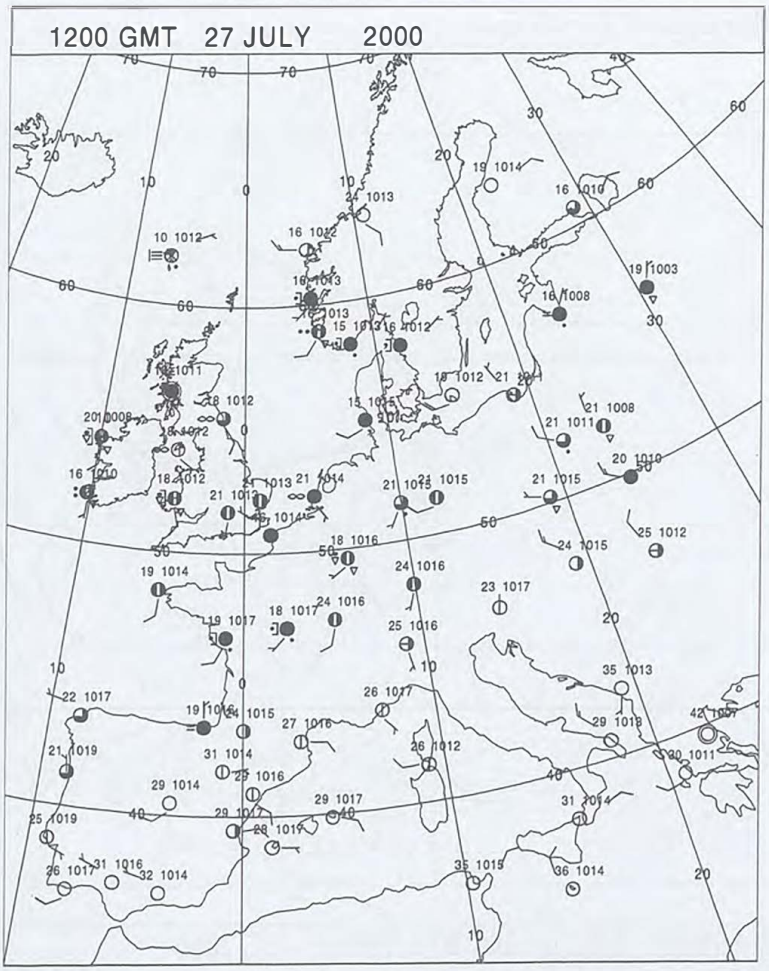

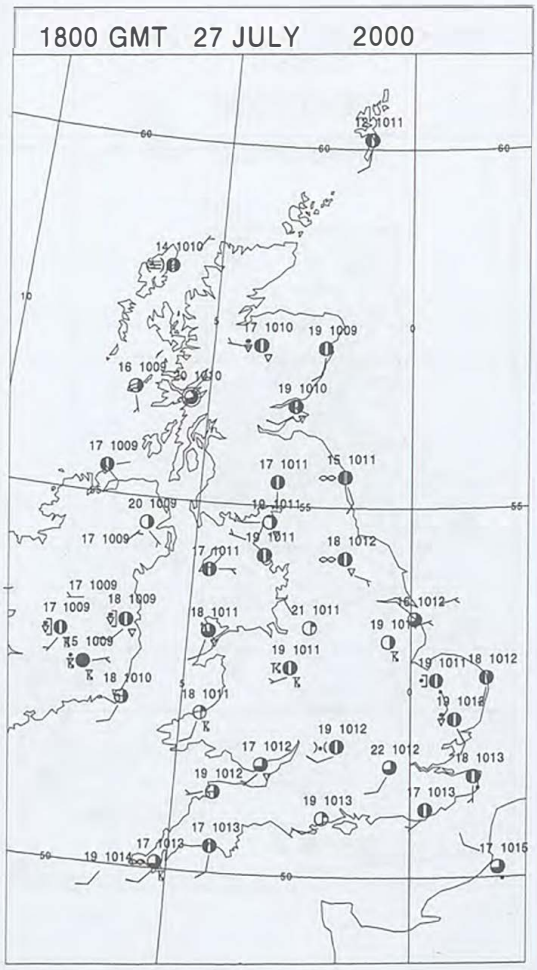

Crown Copyright 2000, All Rights Reserved

SIGNIFICANT WEATHER

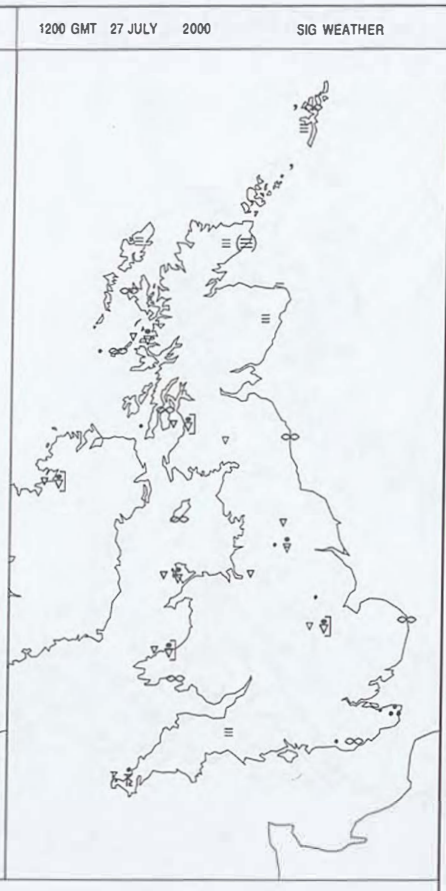

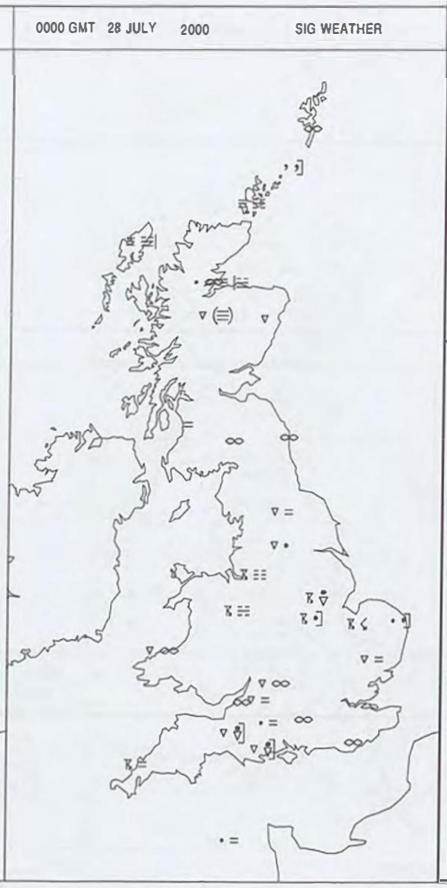

Summary of UK Weather for Thursday 27 July 2000.

There was some fog across northern and eastern Scotland overnight and some patches of mist and fog over East Anglia and Somerset. There were a few showers over northern England and the north Midlands.

Northern Ireland had a rather cloudy day with some rain in the evening in the west and north. Low cloud and fog persisted over the northeast of Scotland. Scattered showers broke out in the south and there was some patchy drizzle in the west at first.

There were some sunny spells over England and Wales. There were still a few showers over northern England at first and showers soon developed in the morning over west and south Wales and southwest England, some with thunder. Some rain fringed the far southeast at first. Thundery showers developed more widely over the West Country, Wales and the Midlands during the morning and afternoon, and another area developed over East Anglia and Lincolnshire. The showers were mostly confined to northern England, the north Midlands, Lincolnshire and Norfolk by late evening.

It was warm in many places.

EXTREMES

Highest Maximum:
25.0 Heathrow, Greater London
Lowest Maximum:
13.8 Fair Isle, Shetland
Lowest Minimum:
6.3 Dyce, Aberdeenshire
6.3 Glenlivet, Banffshire
Lowest Grass Minimum:
1.9 Aboyne, Aberdeenshire
Most Rain:
33.0 Scilly: St Marys, Isles Of Sciliy
Most Sun:
9.9 Leuchars, Fife

Crown Copyright 2000, All Rights Reserved

Thursday 27 July 2000

DAILY CLIMATE DATA

27 JULY 2000 MIN TEMPERATURE IN CELSIUS

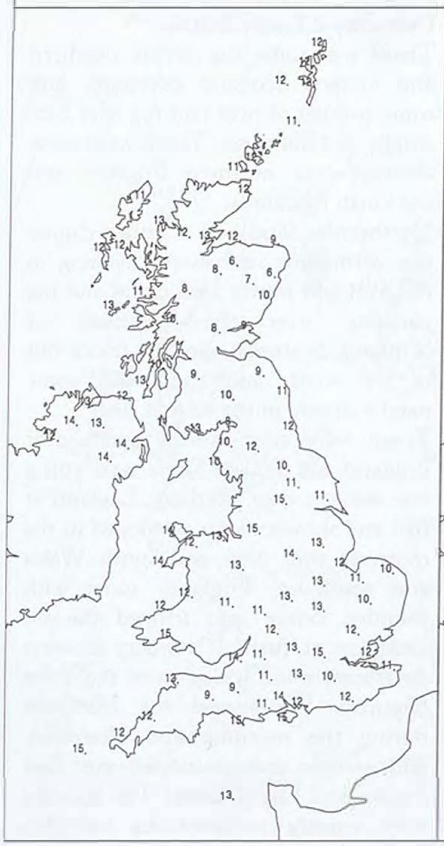

27 JULY 2000 MAX TEMPERATURE IN CELSIUS

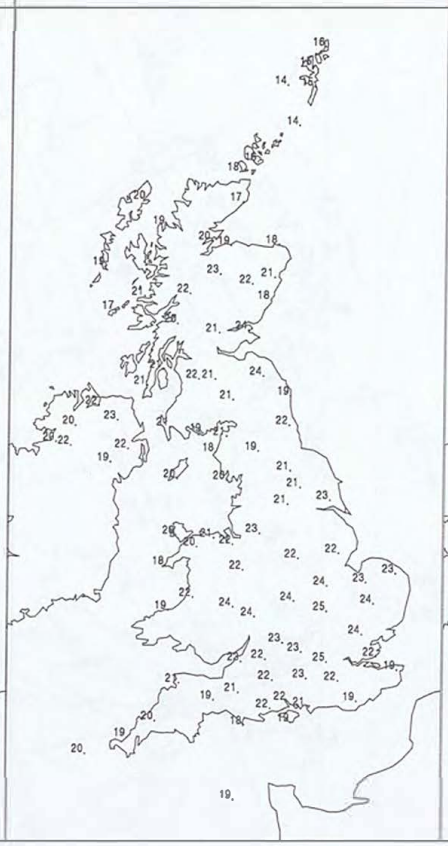

27 JULY 2000 SUNSHINE HOURS

27 JULY 2000 RAINFALL NIGHT-TIME MM

X = TRACE

27 JULY 2000 RAINFALL DAY-TIME MM

X = TRACE

DAILY WEATHER SUMMARY

Crown Copyright 2000, All Rights Reserved

DAILY WEATHER SUMMARY

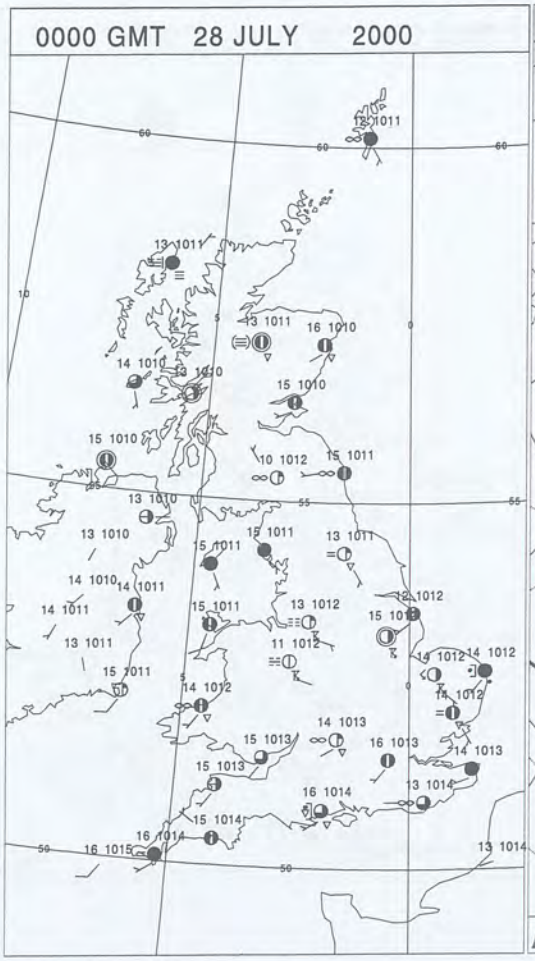

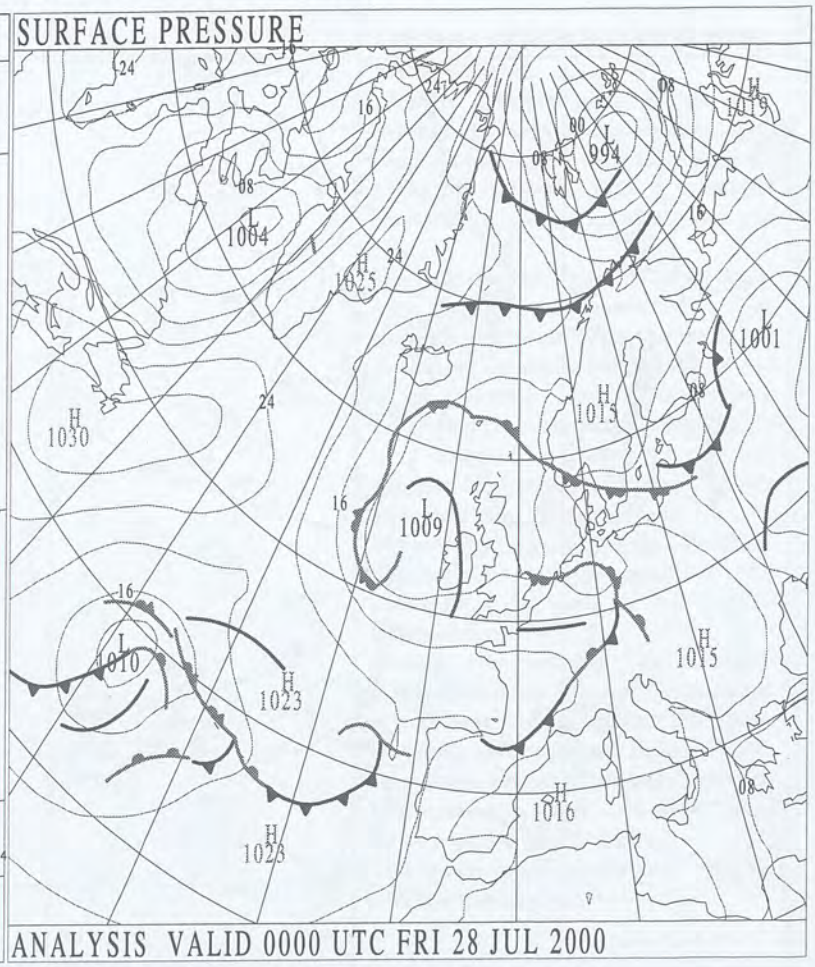

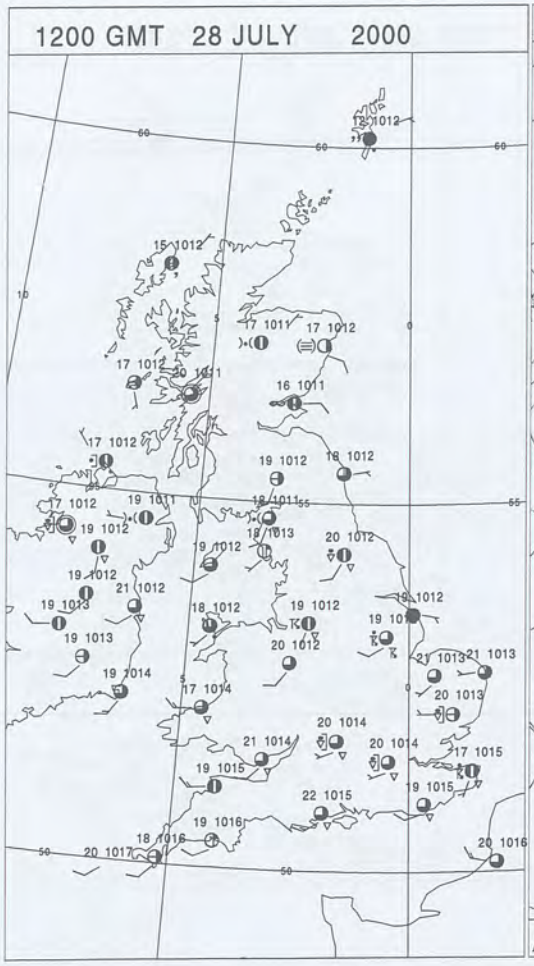

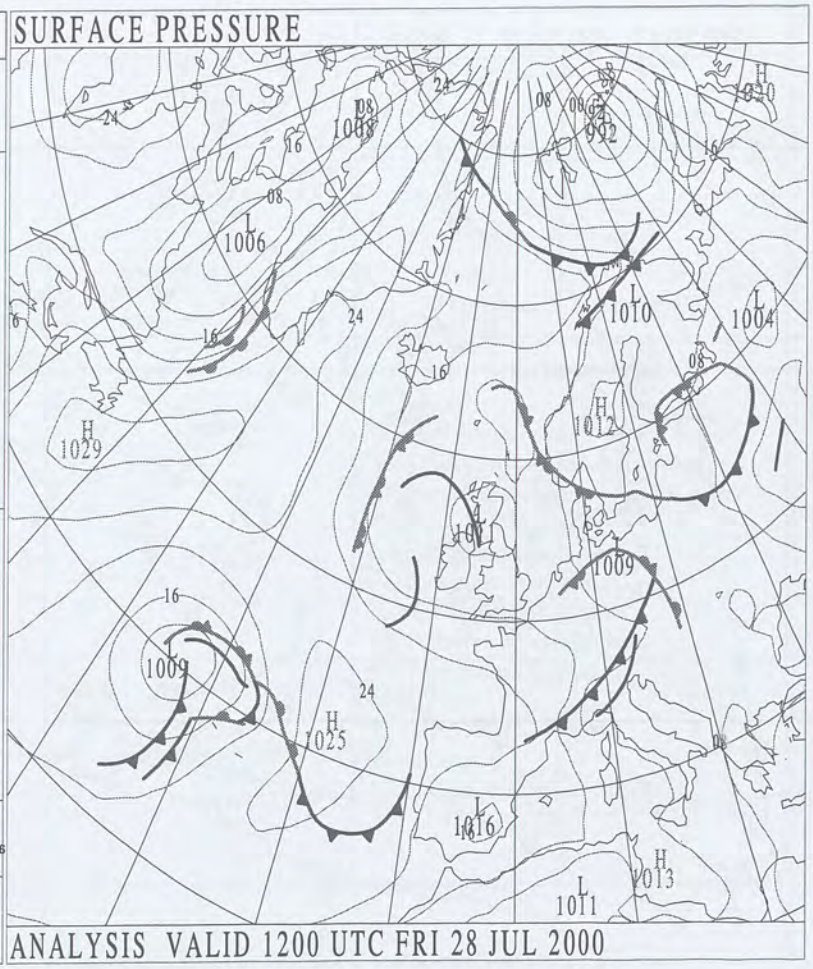

Crown Copyright 2000, All Rights Reserved

SURFACE REPORTS

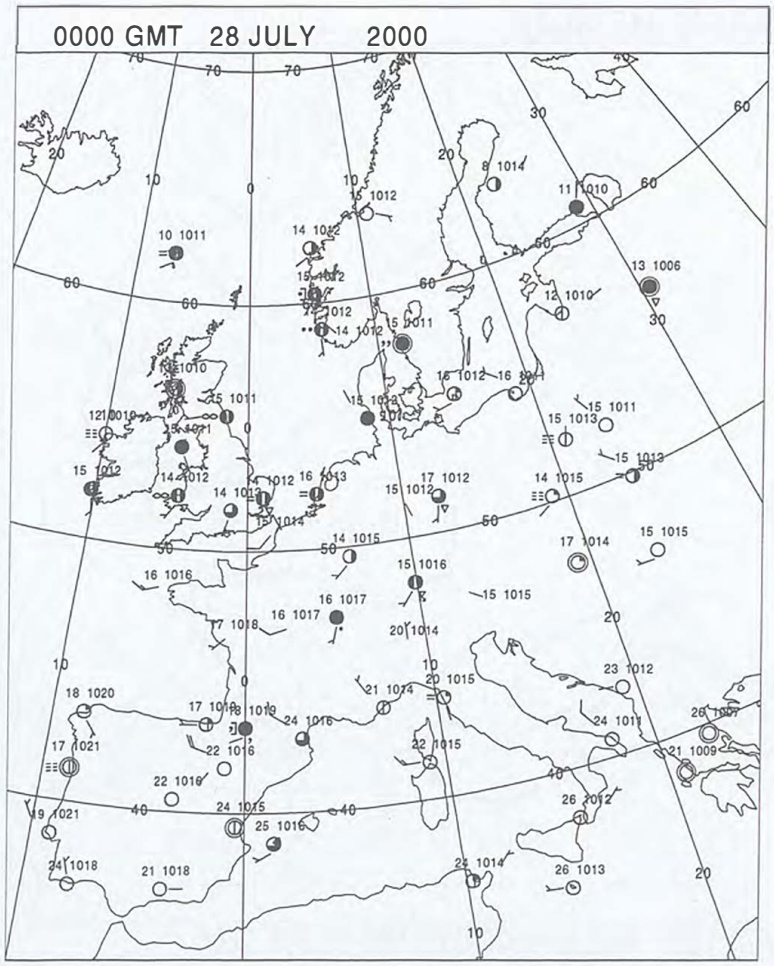

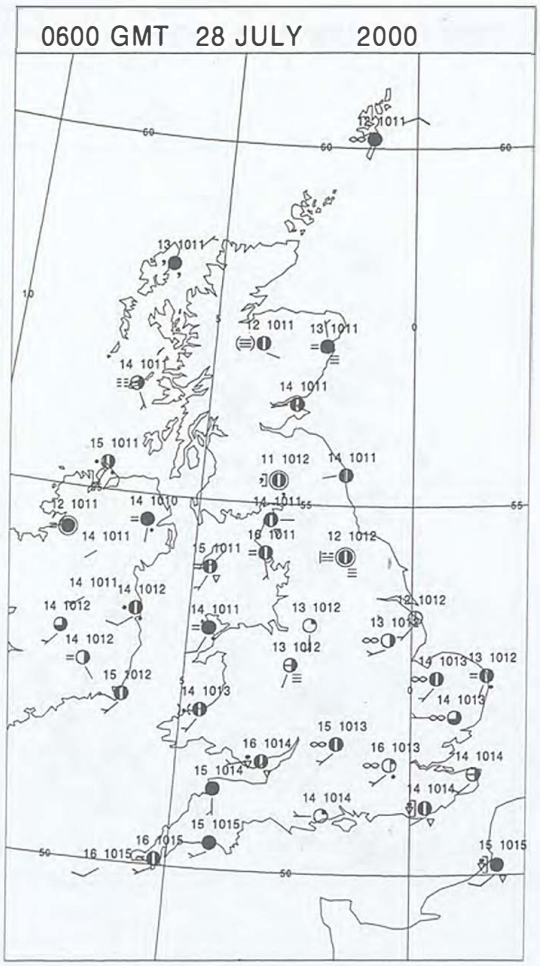

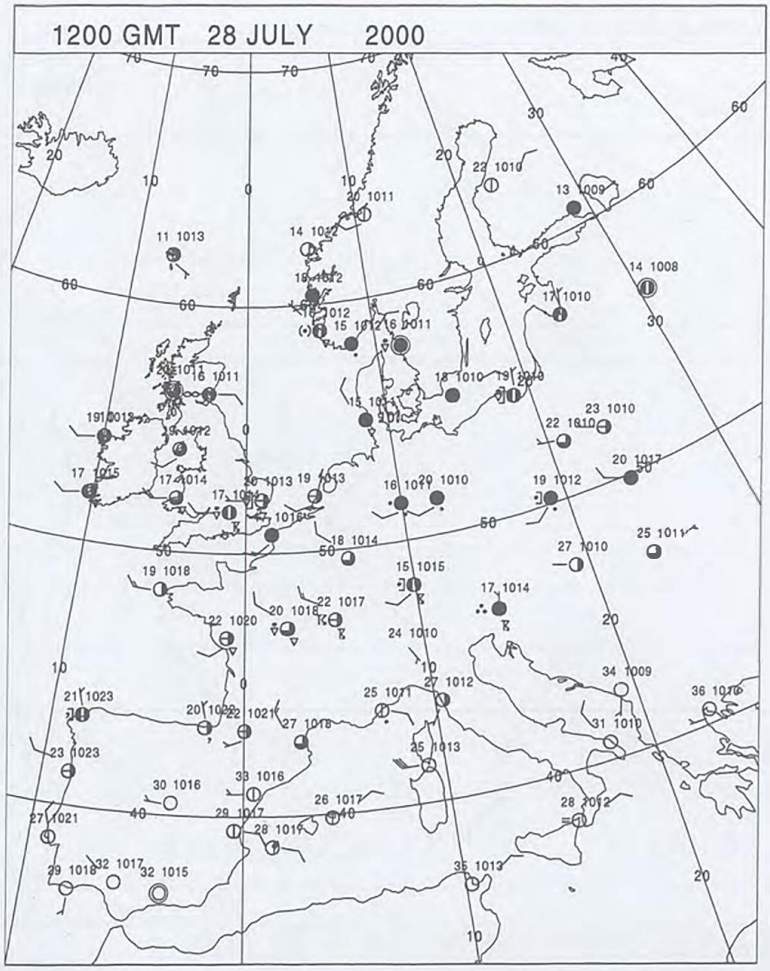

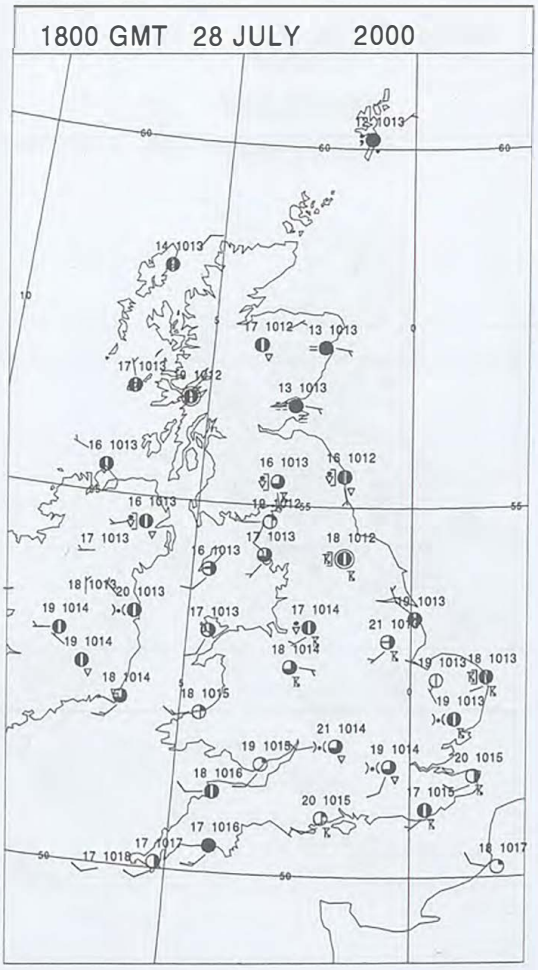

Crown Copyright 2000, All Rights Reserved

SIGNIFICANT WEATHER

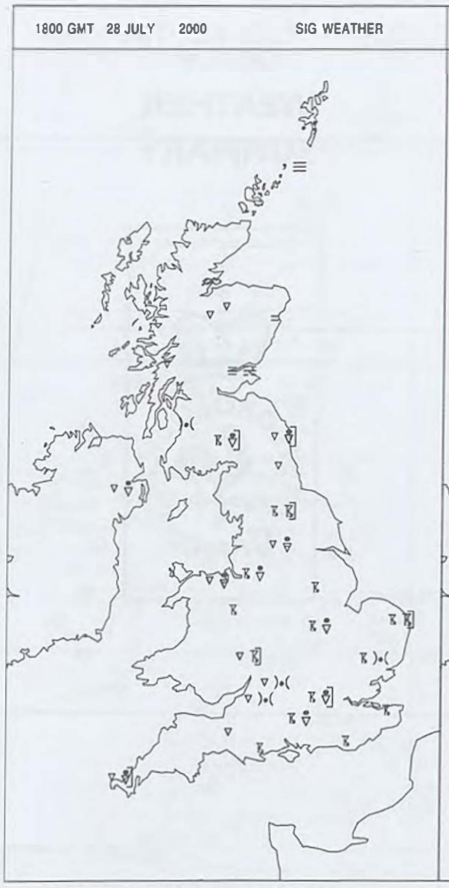

Summary of UK Weather for Friday 28 July 2000.

Showers affected parts of the west overnight, chiefly Wales and southwest England, and here they became more organised and heavier late in the night. Many eastern areas remained dry and clear.

Most places had a mixture of sunshine and showers during the day. The showers were initially in the west, but developed elsewhere during the course of the morning. The showers became heavy and thundery with hail reported in a number of places. During the afternoon, the showers across Wales and southwest England tended to die away. The far north of Scotland managed to escape most of the showers, as did parts of the English Channel coast.

During the evening, the showers slowly died away although lingered for a time across parts of the Midlands, northeast and southeast England, and also southeast and central Scotland. Mini-tornados were reported near Stoke and also Maidenhead.

The temperatures were mostly near or a little above normal.

EXTREMES

Highest Maximum:
30.8 Cottesmore, Leicestershire
Lowest Maximum:
12.3 Foula, Shetland
Lowest Minimum:
8.2 Saughall, Ayrshire
Lowest Grass Minimum:
4.2 Aboyne, Aberdeenshire
4.2 Hawarden, Clwyd
Most Rain:
32.0 Rhyl Saws, Clwyd
Most Sun:
12.0 Tiree, Argyll (In Strathcly

Crown Copyright 2000, All Rights Reserved

Friday 28 July 2000

DAILY CLIMATE DATA

28 JULY 2000 MIN TEMPERATURE IN CELSIUS

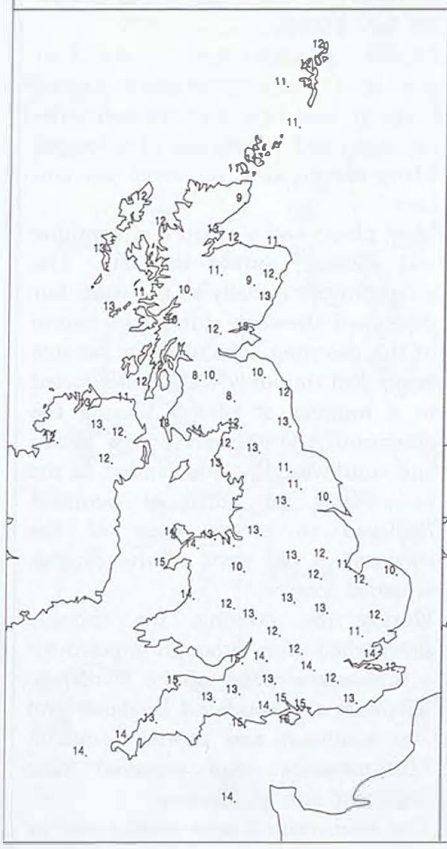

28 JULY 2000 MAX TEMPERATURE IN CELSIUS

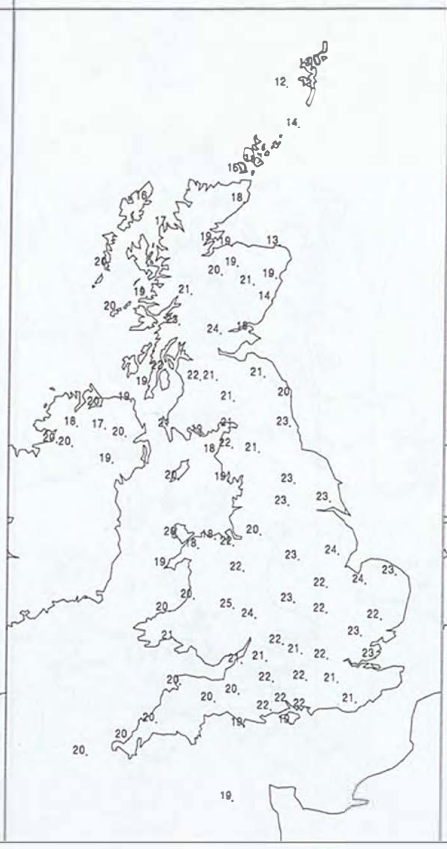

28 JULY 2000 SUNSHINE HOURS

28 JULY 2000 RAINFALL NIGHT-TIME MM

X = TRACE

28 JULY 2000 RAINFALL DAY-TIME MM

X = TRACE

DAILY WEATHER SUMMARY

Crown Copyright 2000. All Rights Reserved

DAILY WEATHER SUMMARY

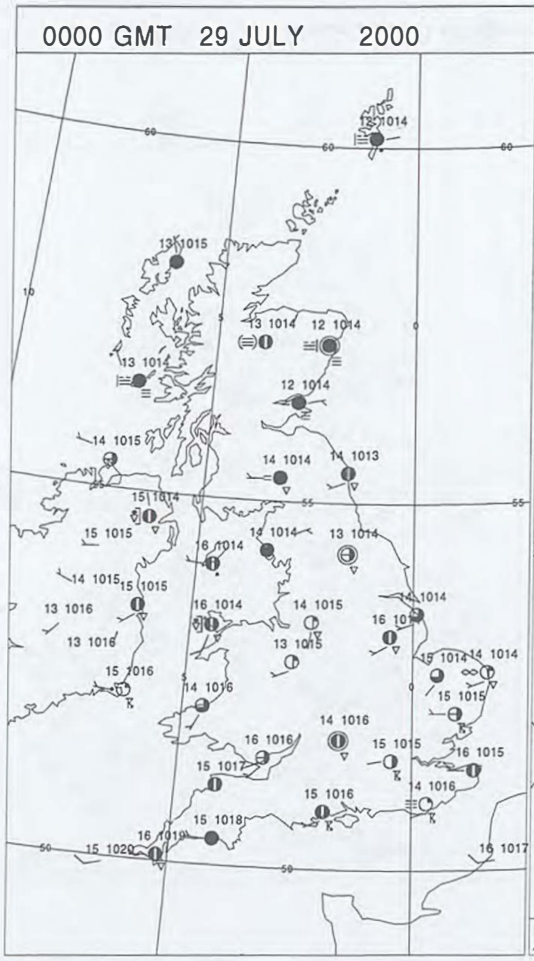

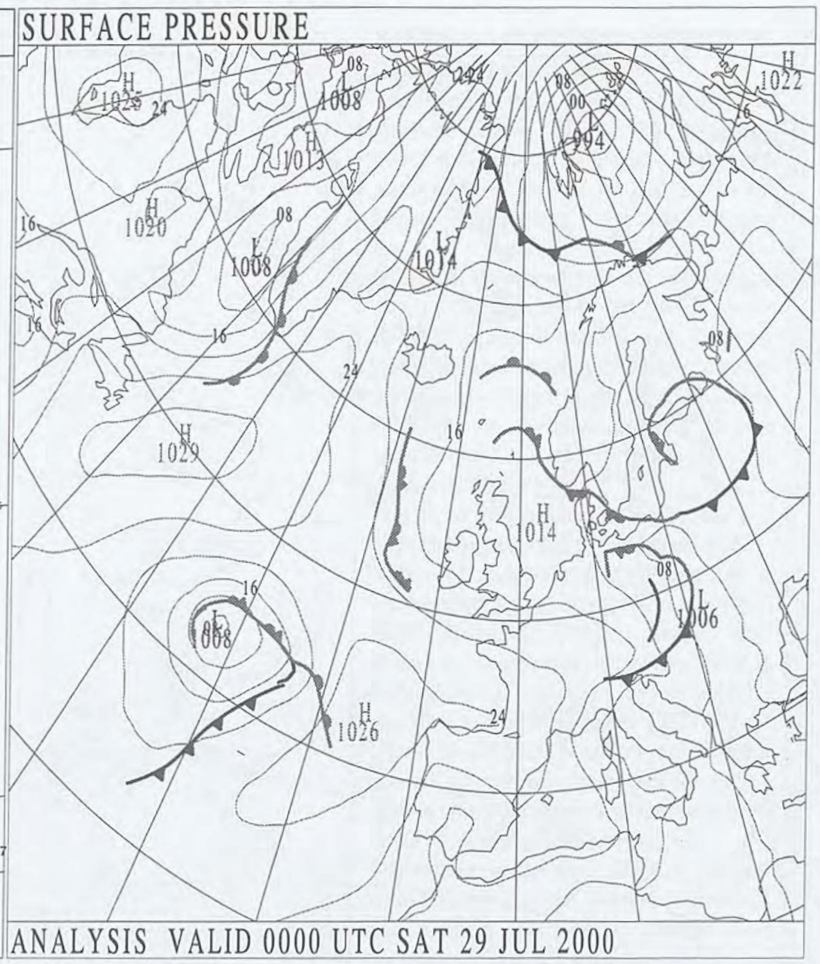

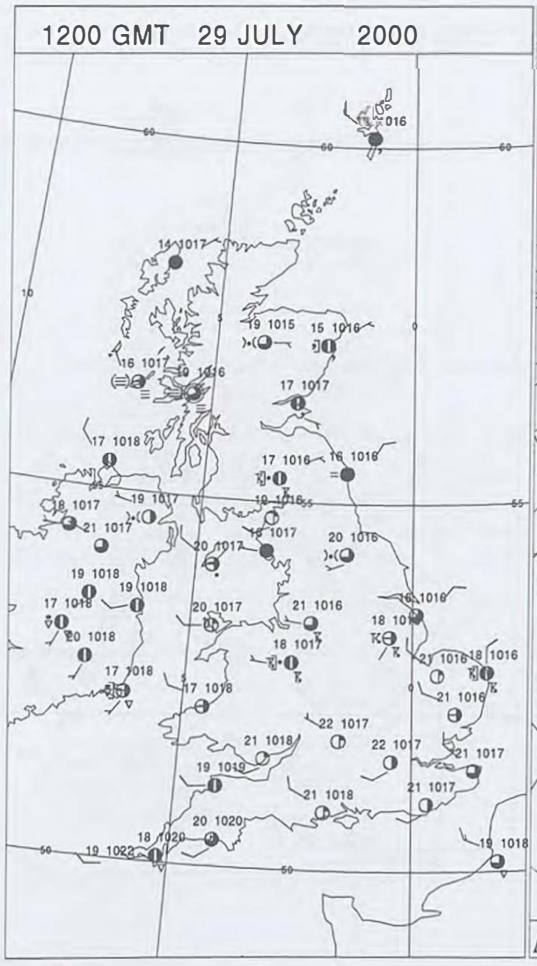

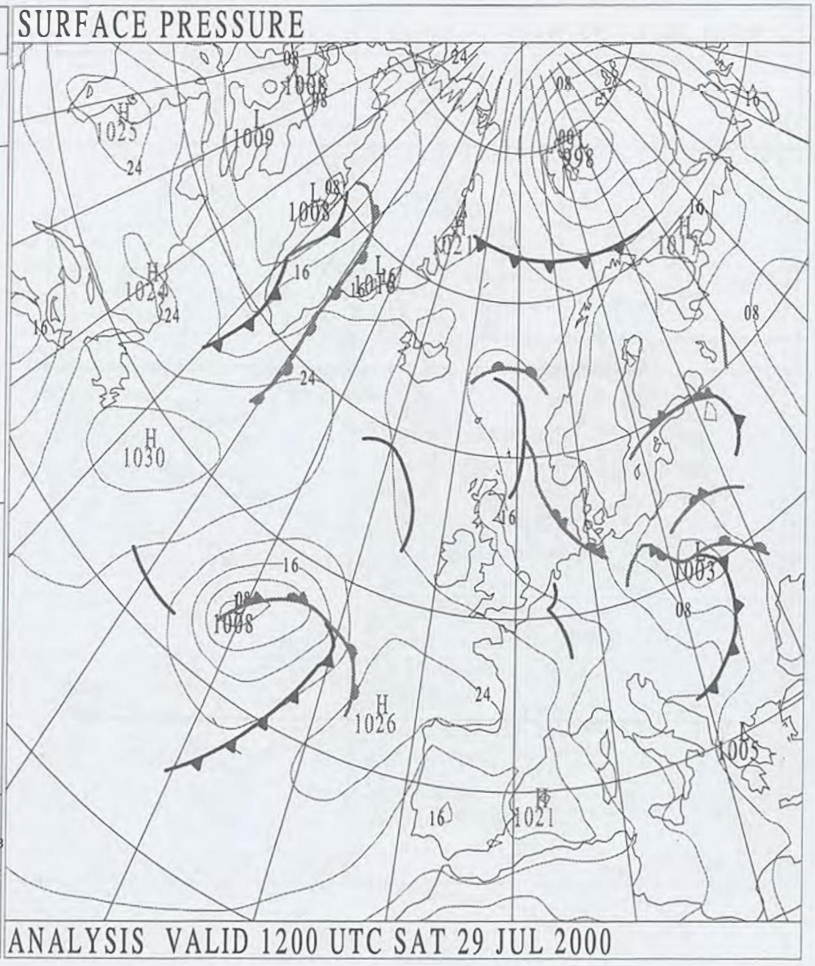

Crown Copyright 2000, All Rights Reserved

SURFACE REPORTS

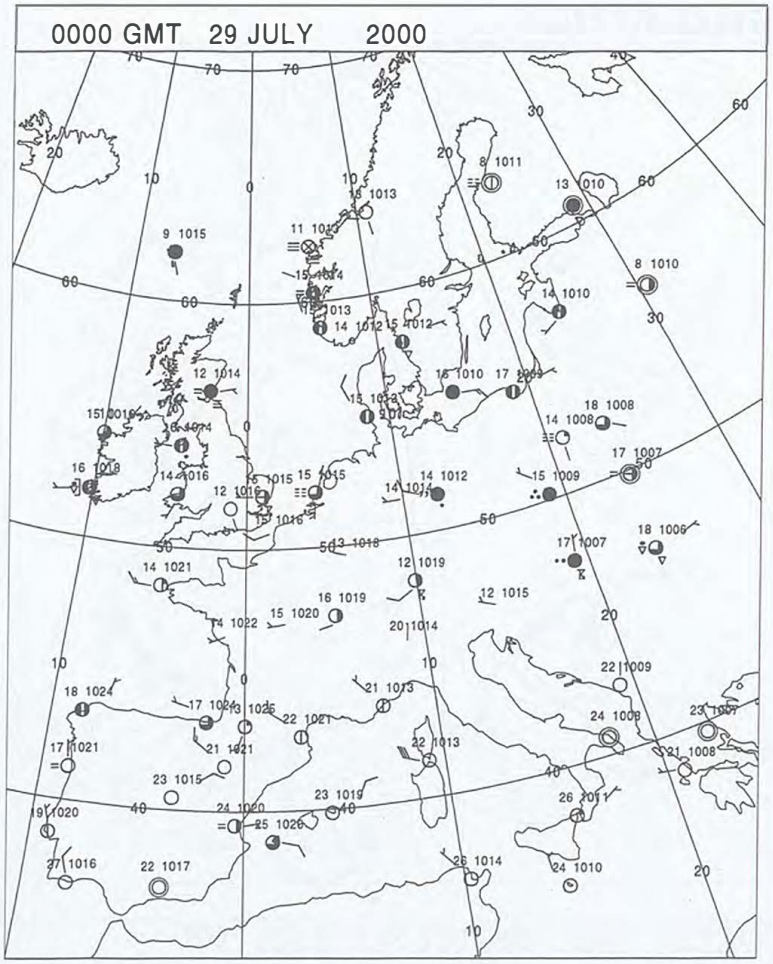

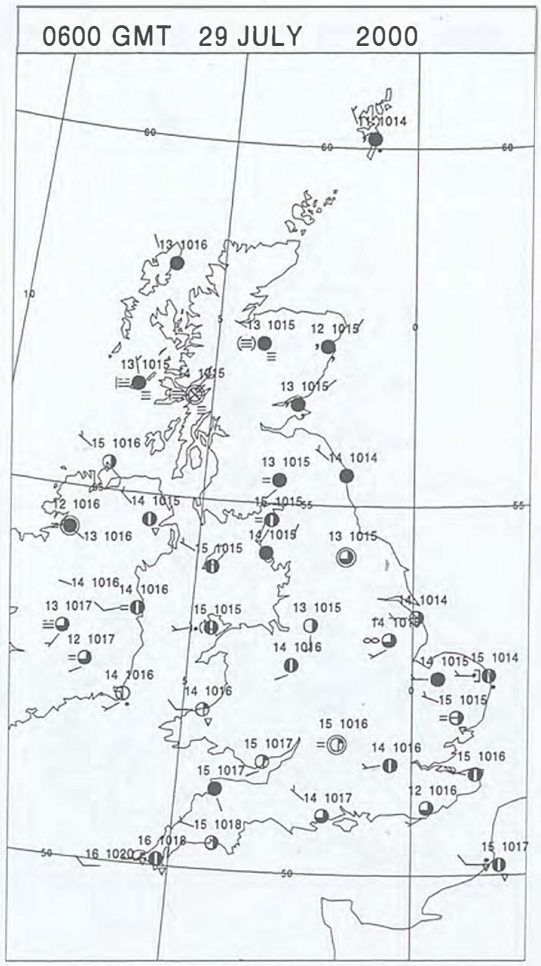

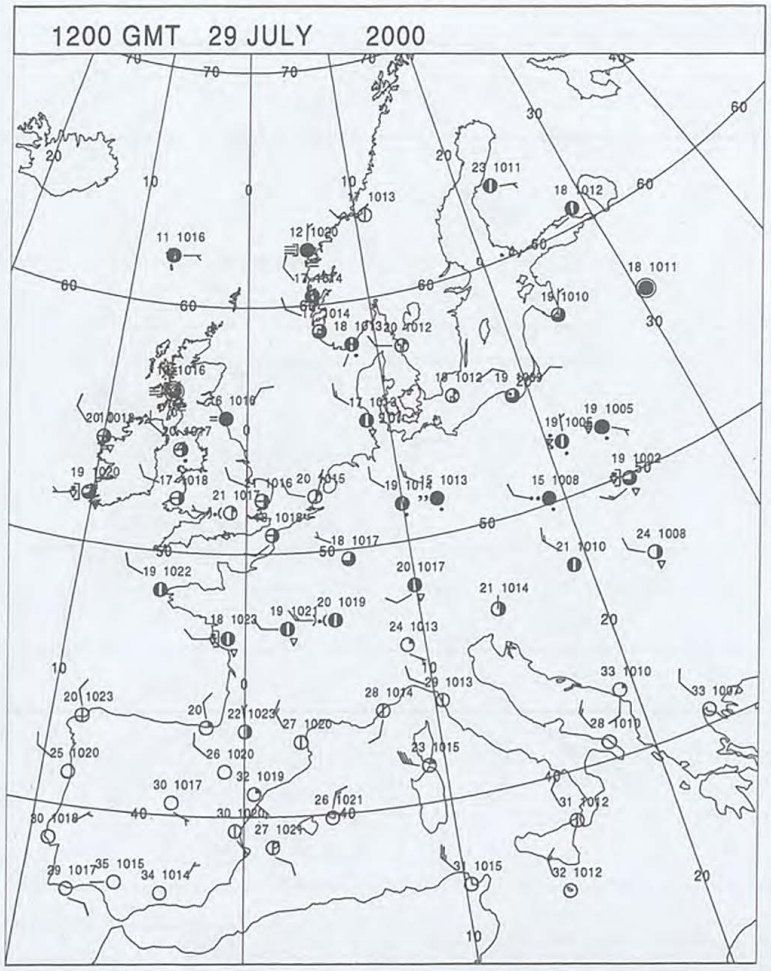

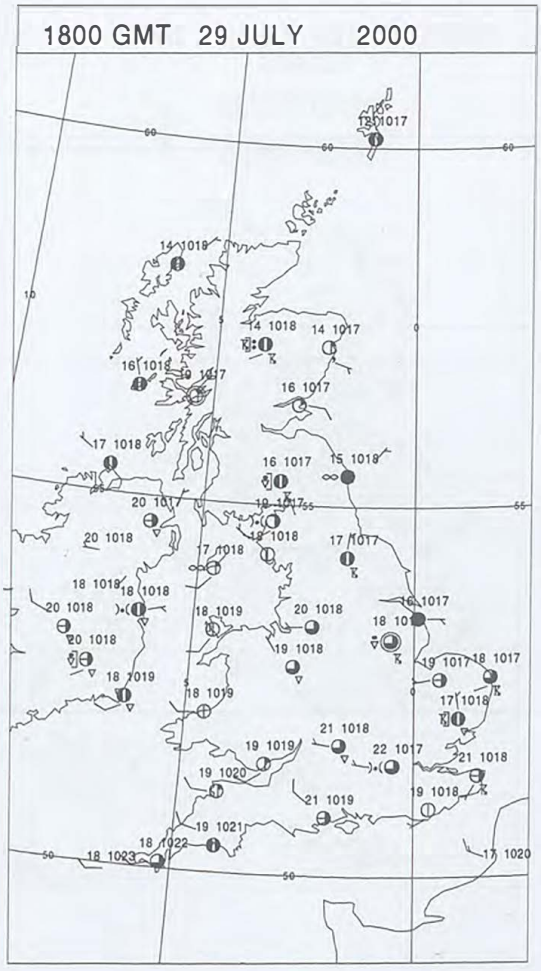

Crown Copyright 2000, All Rights Reserved

SIGNIFICANT WEATHER

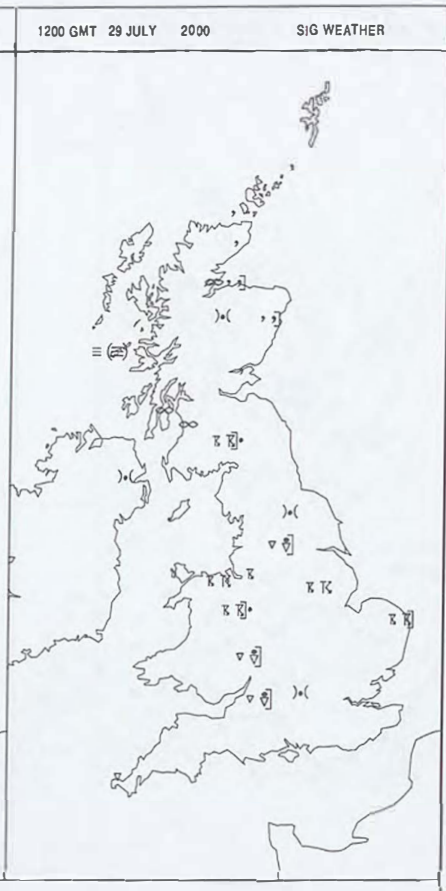

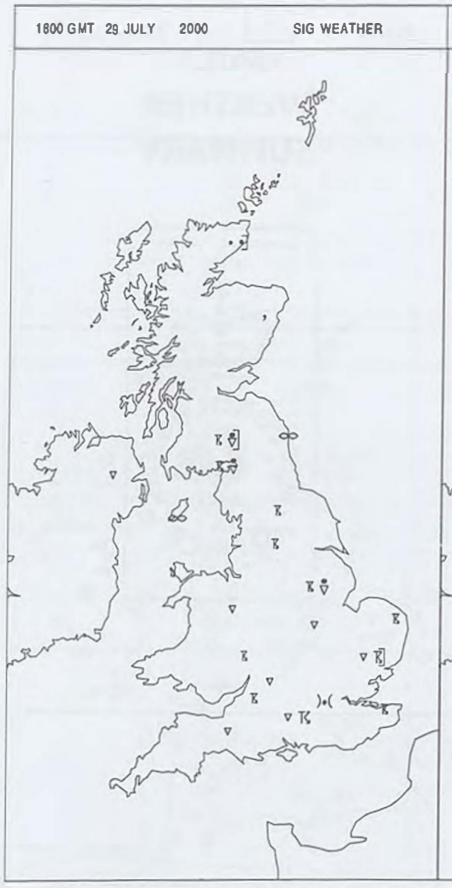

Summary of UK Weather for Saturday 29 July 2000.

Overnight, there was a scattering of showers across Wales, the Midlands and southwest England, and also eastern parts of East Anglia late in the night. Remaining areas were largely dry.

Much of Scotland had a good deal of cloud through the day with some drizzle in the north. A few brighter spells developed inland. These brighter spells encouraged heavy and thundery showers to develop, chiefly across central and southern parts in the afternoon.

Northern Ireland had a bright day but with heavy showers in the afternoon.

Much of England and Wales had a mixture of sunny spells and showers. The showers, many heavy and thundery, developed in the west during the morning and then across eastern counties in the afternoon. The showers across southwest England and Wales tended to die away during the latter part of the afternoon, but lingered well into the evening further east.

The temperatures were close to normal across northernmost parts of Scotland and around the coastal fringes, but elsewhere it was a warm day.

EXTREMES

Highest Maximum:
25.5 Northolt, Greater London
Lowest Maximum:
13.0 Foula, Shetland
13.0 Lerwick, Shetland
Lowest Minimum:
9.3 Redhill, Surrey
Lowest Grass Minimum:
2.7 Hawarden, Clwyd
Most Rain:
38.4 Lough Fea Waterworks, Londonderry
Most Sun:
12.0 Hurn, Dorset

Crown Copyright 2000, All Rights Reserved

DAILY CLIMATE DATA

29 JULY 2000 MIN TEMPERATURE IN CELSIUS

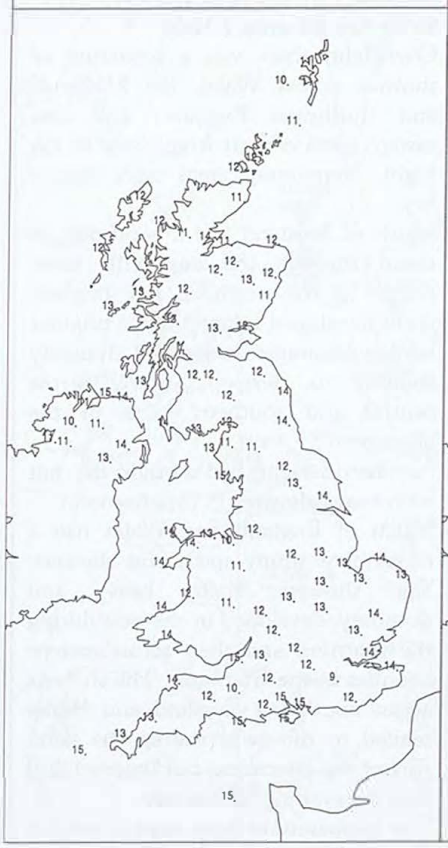

29 JULY 2000 MAX TEMPERATURE IN CELSIUS

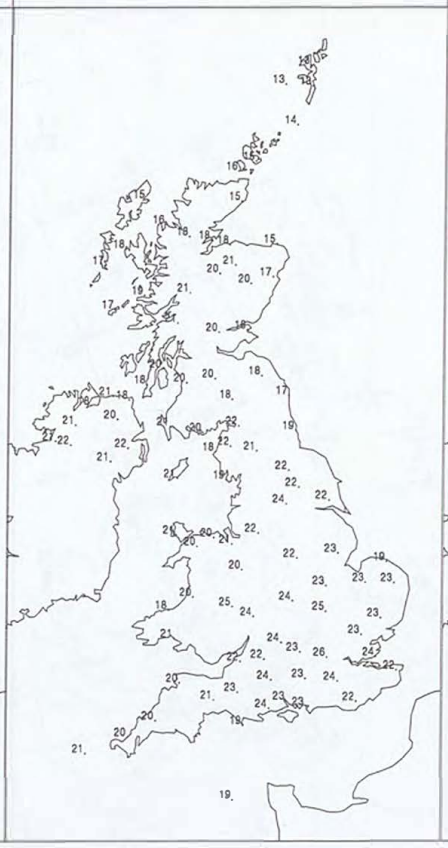

29 JULY 2000 SUNSHINE HOURS

29 JULY 2000 RAINFALL NIGHT-TIME MM

X = TRACE

29 JULY 2000 RAINFALL DAY-TIME MM

X = TRACE

DAILY WEATHER SUMMARY

Crown Copyright 2000, All Rights Reserved

DAILY WEATHER SUMMARY

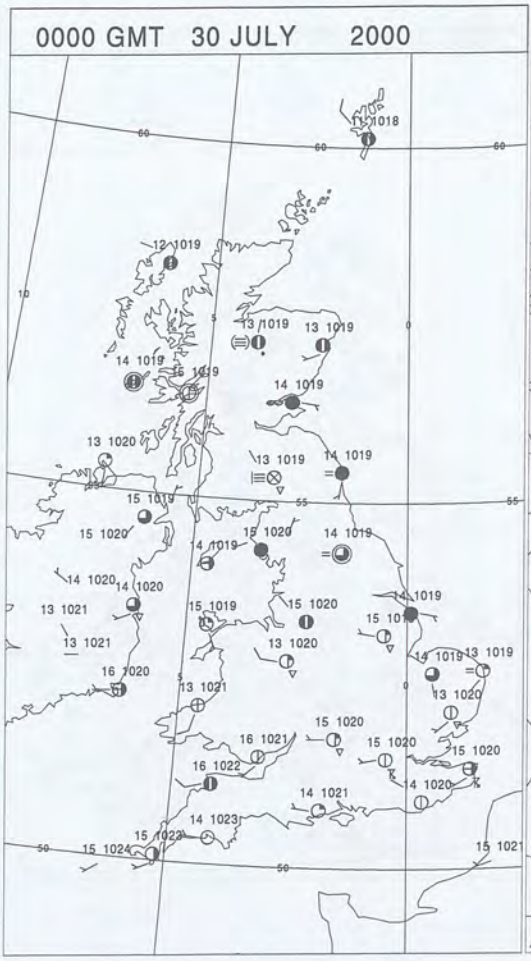

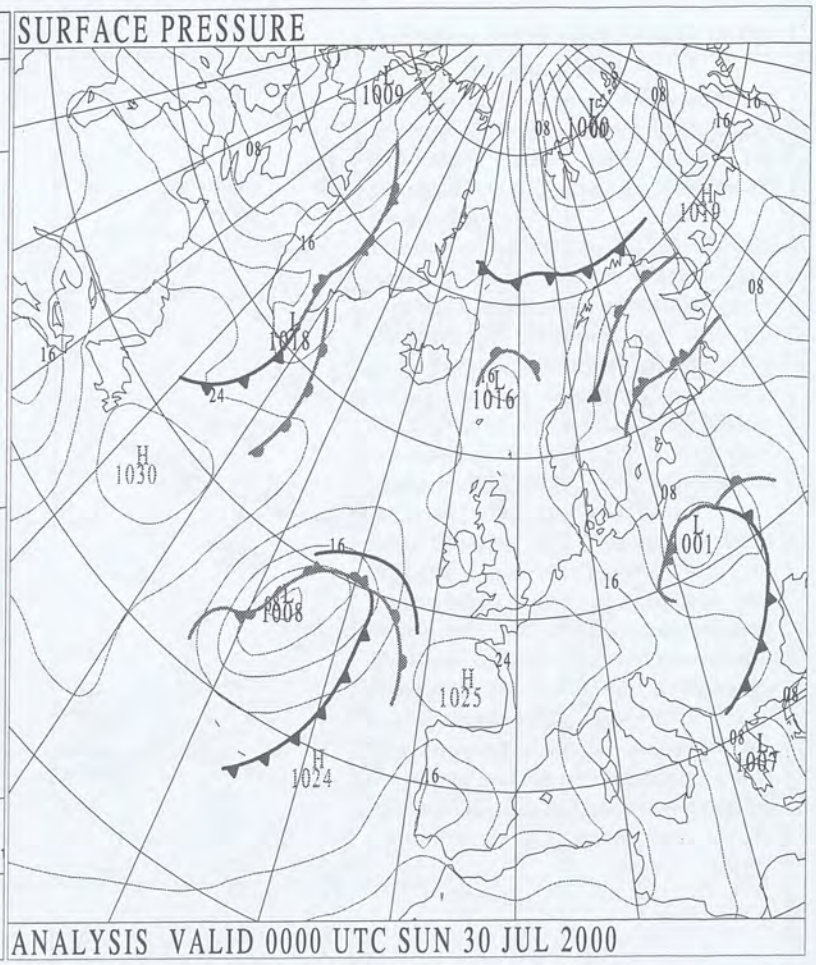

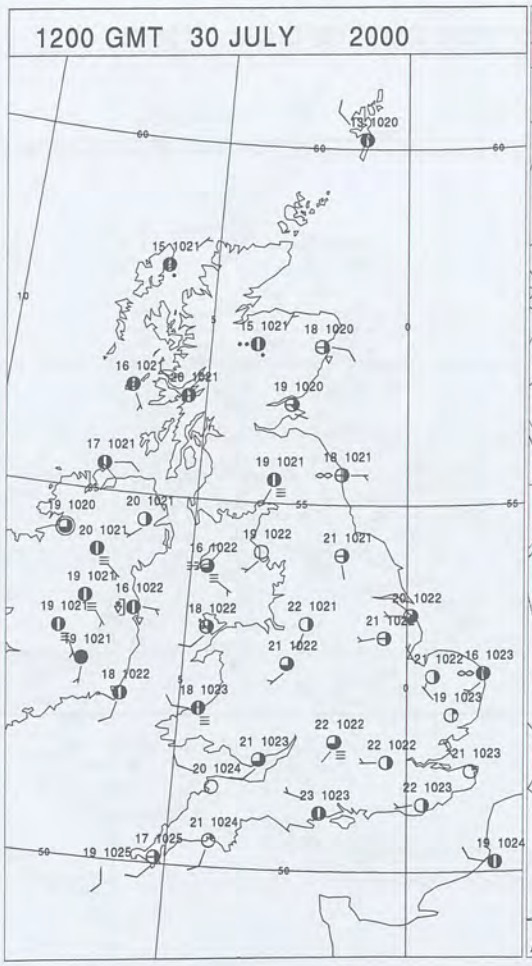

Crown Copyright 2000, All Rights Reserved

SURFACE REPORTS

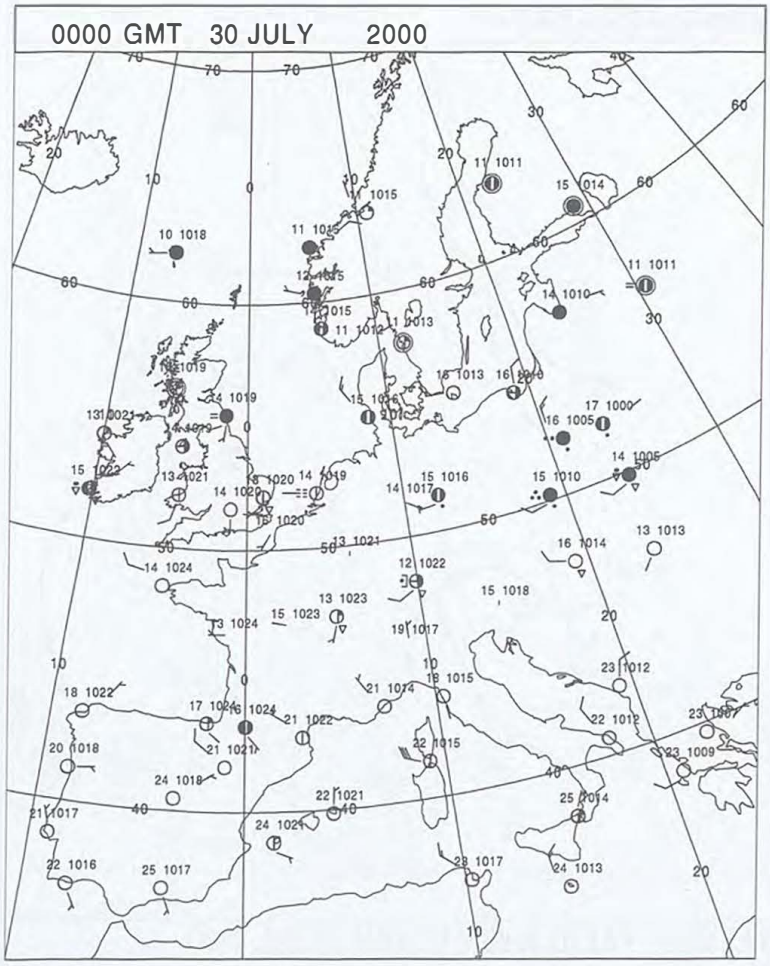

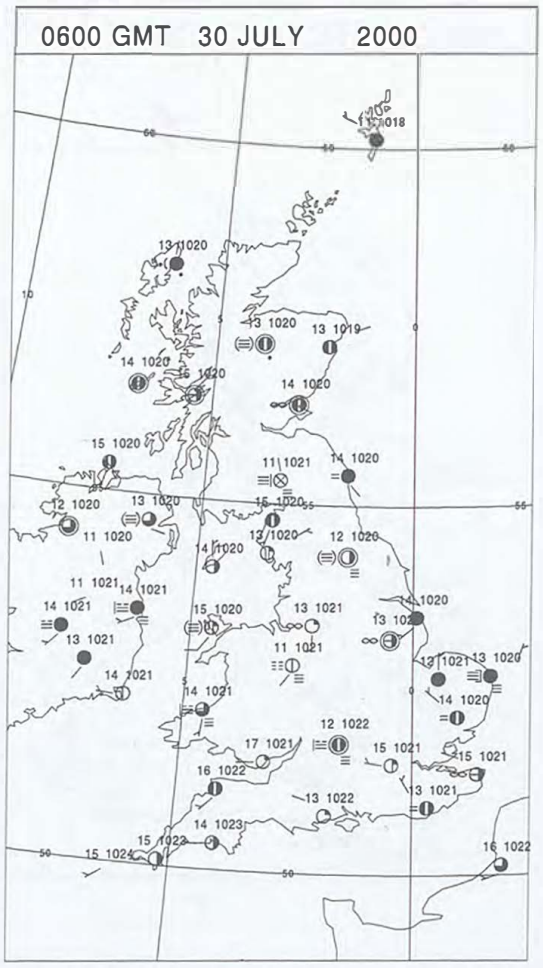

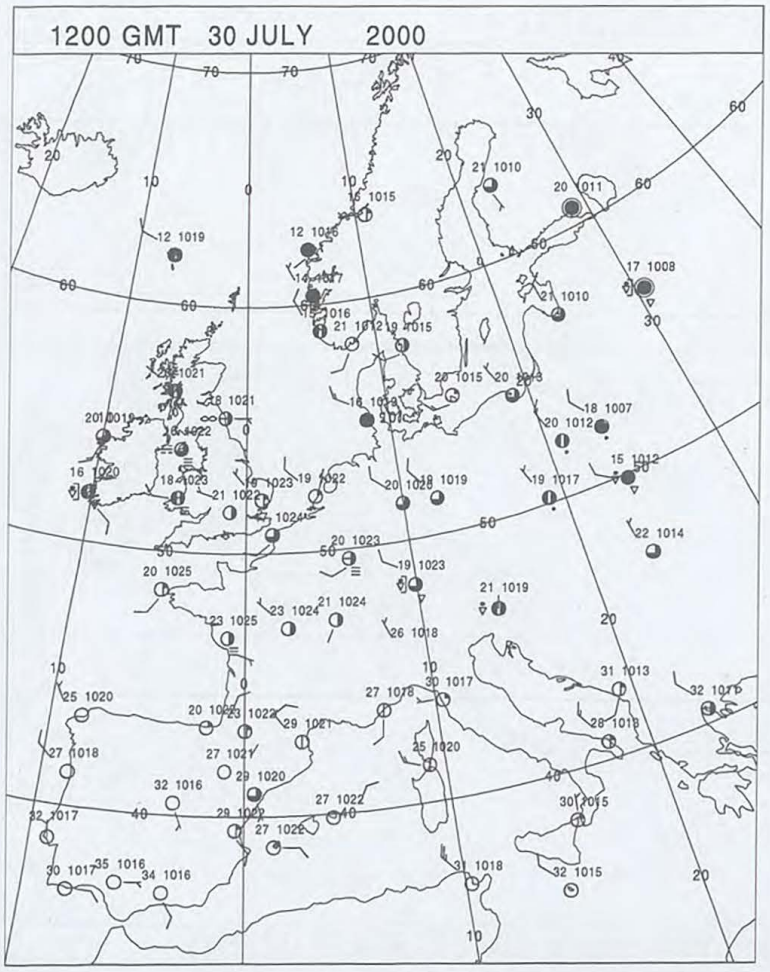

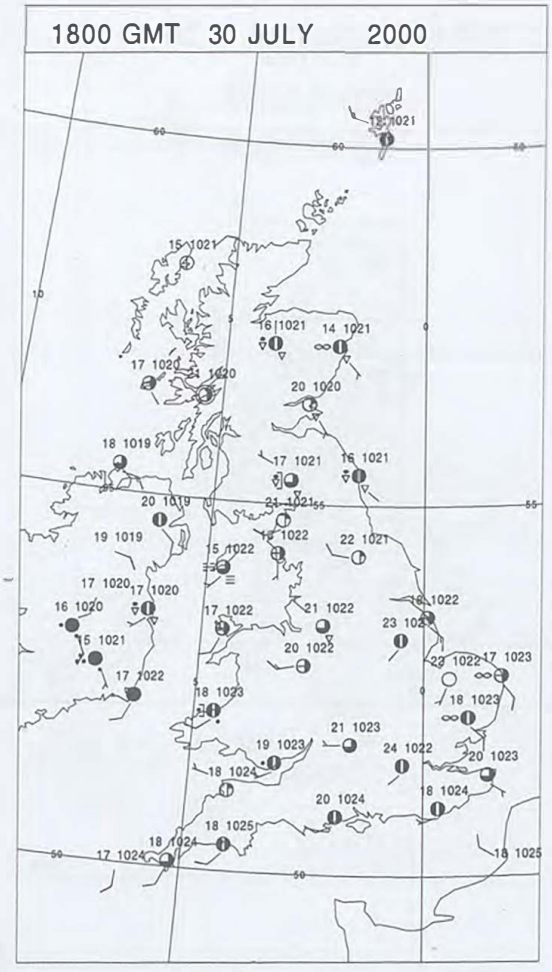

Crown Copyright 2000. All Rights Reserved

SIGNIFICANT WEATHER

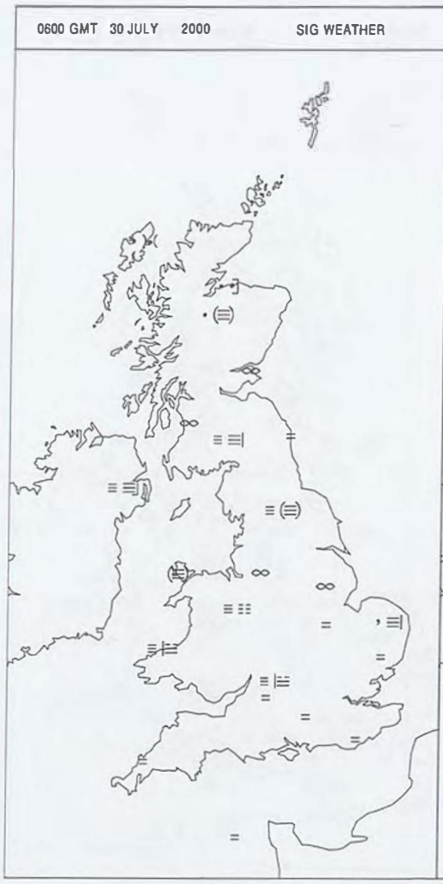

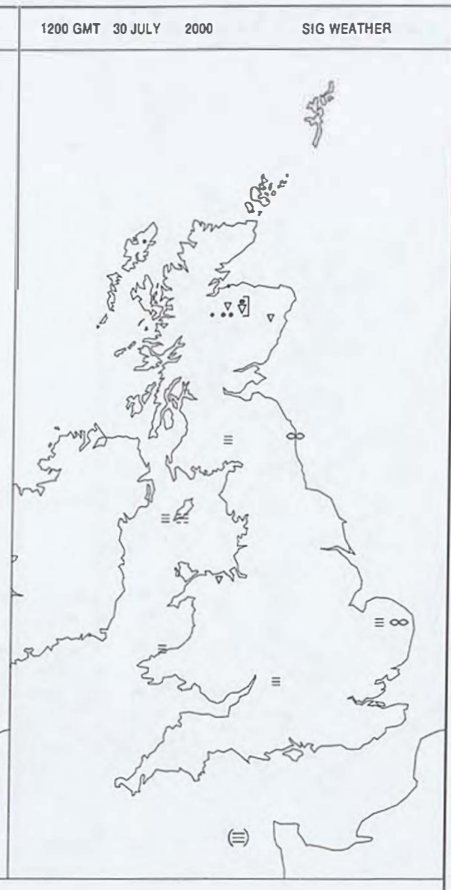

Summary of UK Weather for Sunday 30 July 2000.

Overnight, there were a few scattered showers initially but most parts had a dry night. Mist and patchy fog developed under the generally well-broken cloud.

During the morning a few showers developed over eastern Scotland and northeast England and these lingered through the afternoon and into the early evening. Elsewhere, it was a dry day. Northern Scotland was rather cloudy, and so were some eastern coastal counties of England for a time in the morning, but many places had a good deal of sunshine.

Later in the day, increasing cloud brought patchy light rain to southwestern parts of England and Wales, and also southernmost parts of Northern Ireland. The odd shower also developed to the south of London during the evening.

The temperatures were generally close to normal around the coasts and across northern Scotland, but it was warm or very warm for most other parts.

EXTREMES

Highest Maximum:
25.5 Leeds W.C., West Yorkshire
Lowest Maximum:
12.8 Fair Isle, Shetland
Lowest Minimum:
8.1 Shobdon, Hereford & Worcester
Lowest Grass Minimum:
3.4 Hawarden, Clwyd
Most Rain:
28.4 Valley, Gwynnedd
Most Sun:
12.1 Wittering, Cambridgeshire

Crown Copyright 2000, All Rights Reserved

Sunday 30 July 2000

DAILY CLIMATE DATA

30 JULY 2000 MIN TEMPERATURE IN CELSIUS

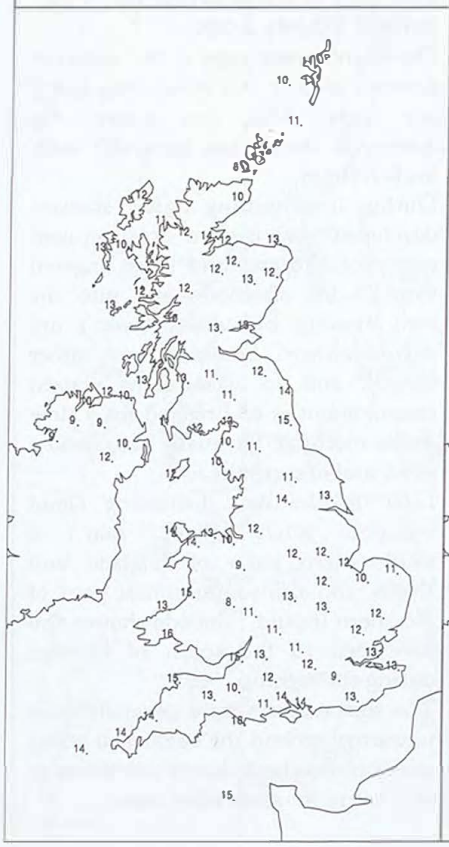

30 JULY 2000 MAX TEMPERATURE IN CELSIUS

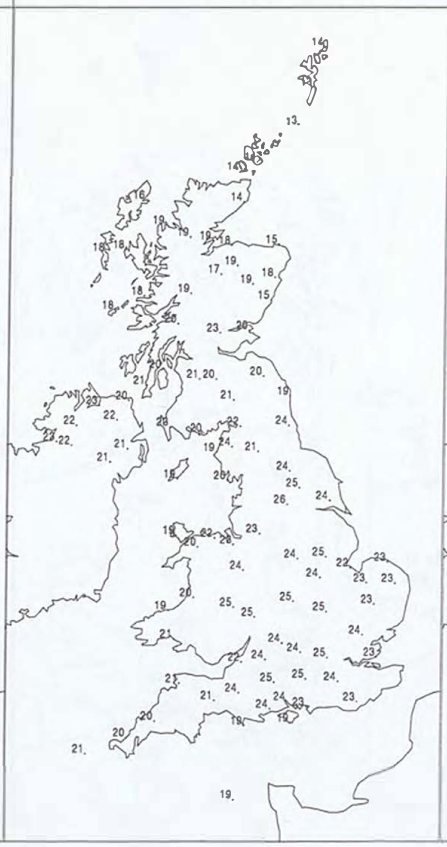

30 JULY 2000 SUNSHINE HOURS

30 JULY 2000 RAINFALL NIGHT-TIME MM

X = TRACE

30 JULY 2000 RAINFALL DAY-TIME MM

X = TRACE

DAILY WEATHER SUMMARY

Crown Copyright 2000, All Rights Reserved

DAILY WEATHER SUMMARY

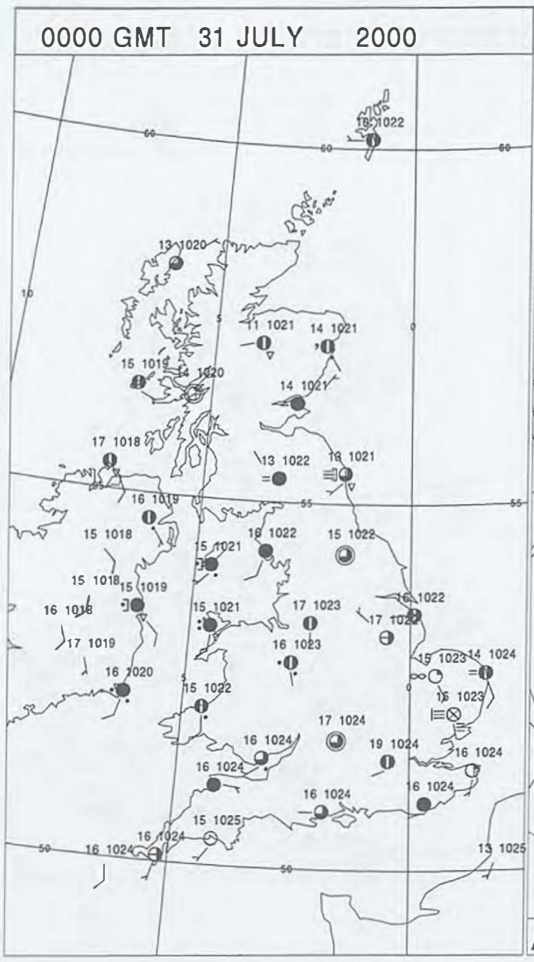

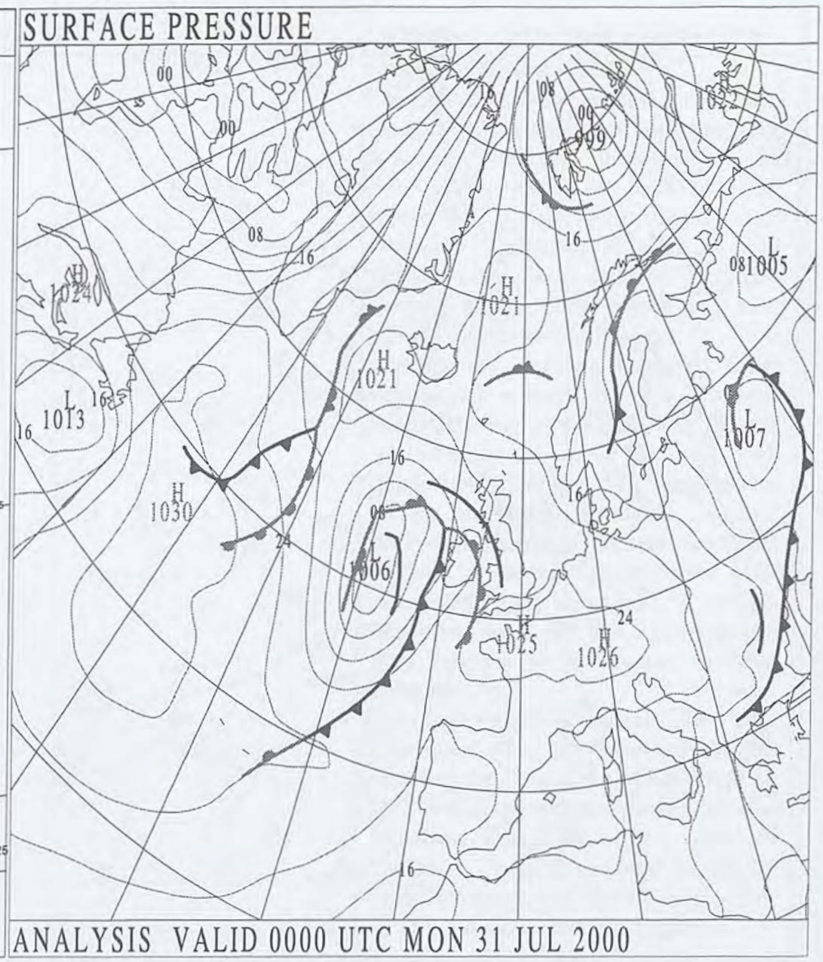

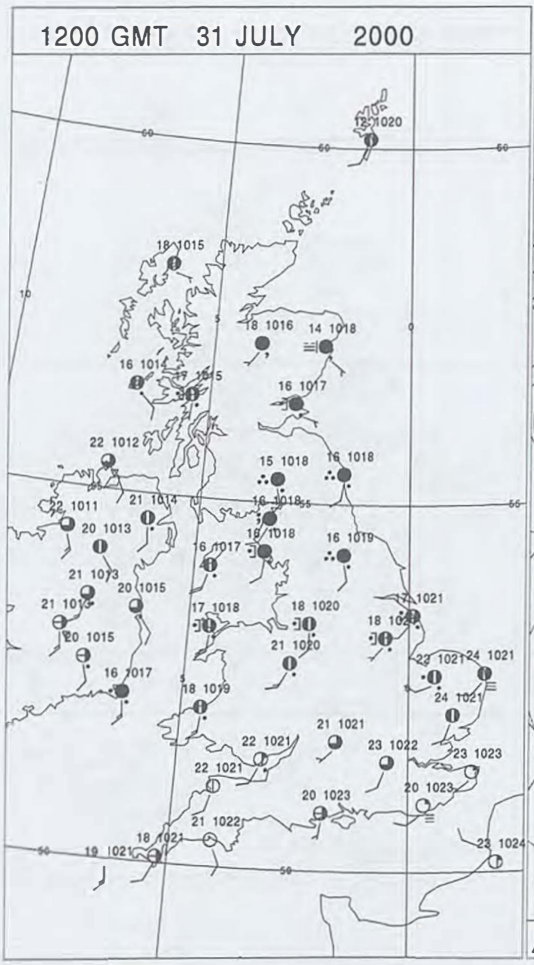

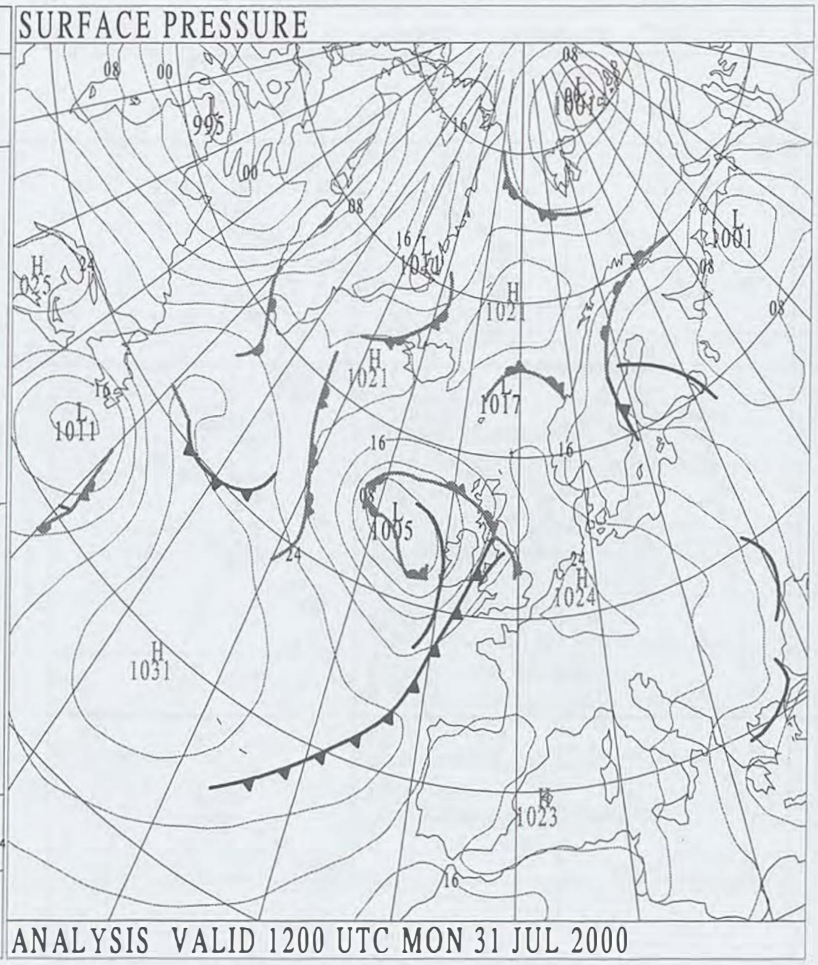

Crown Copyright 2000, All Rights Reserved

SURFACE REPORTS

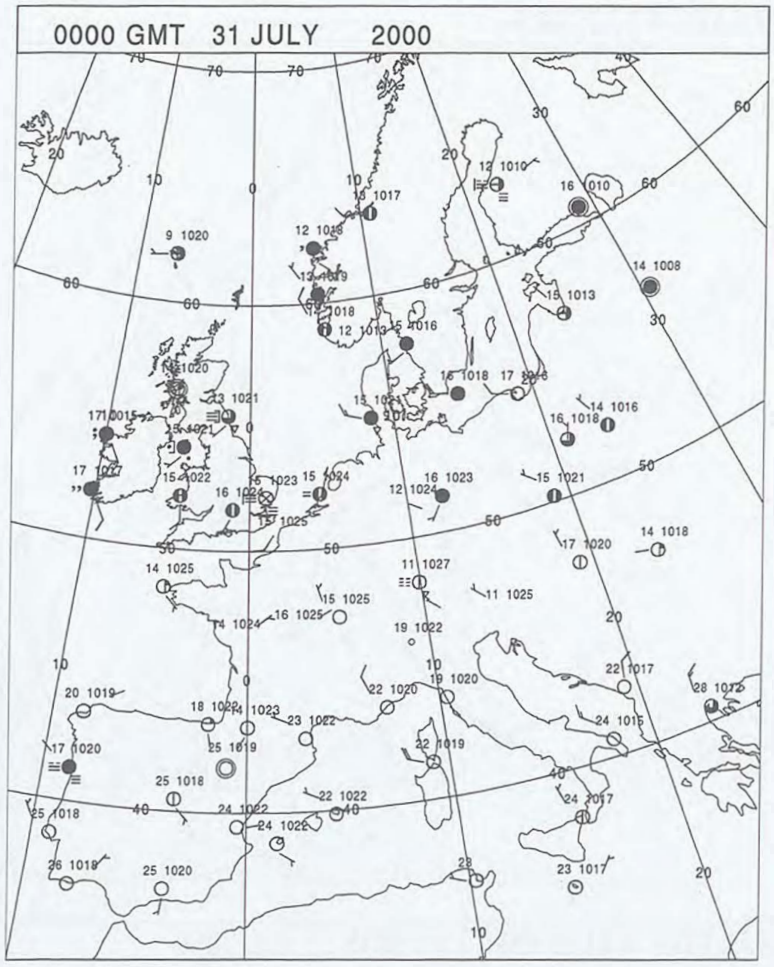

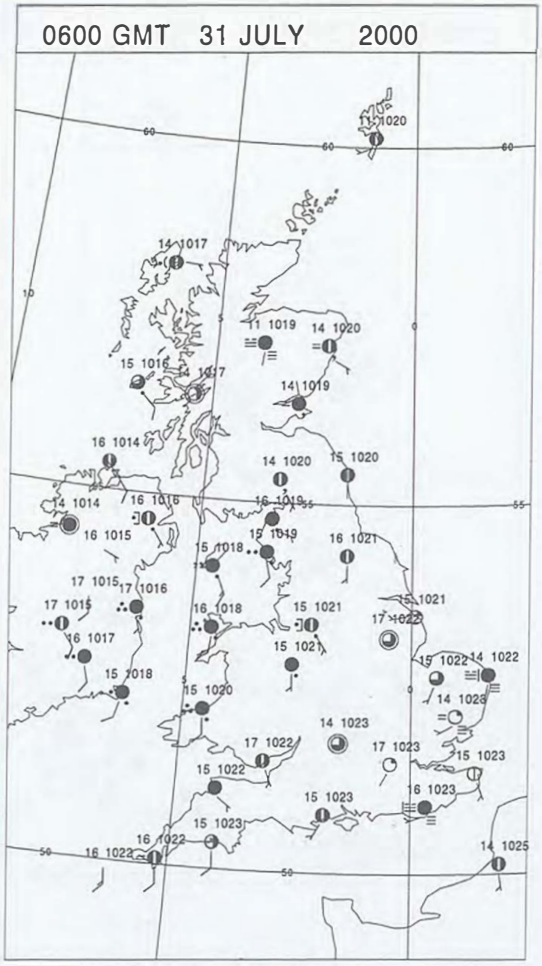

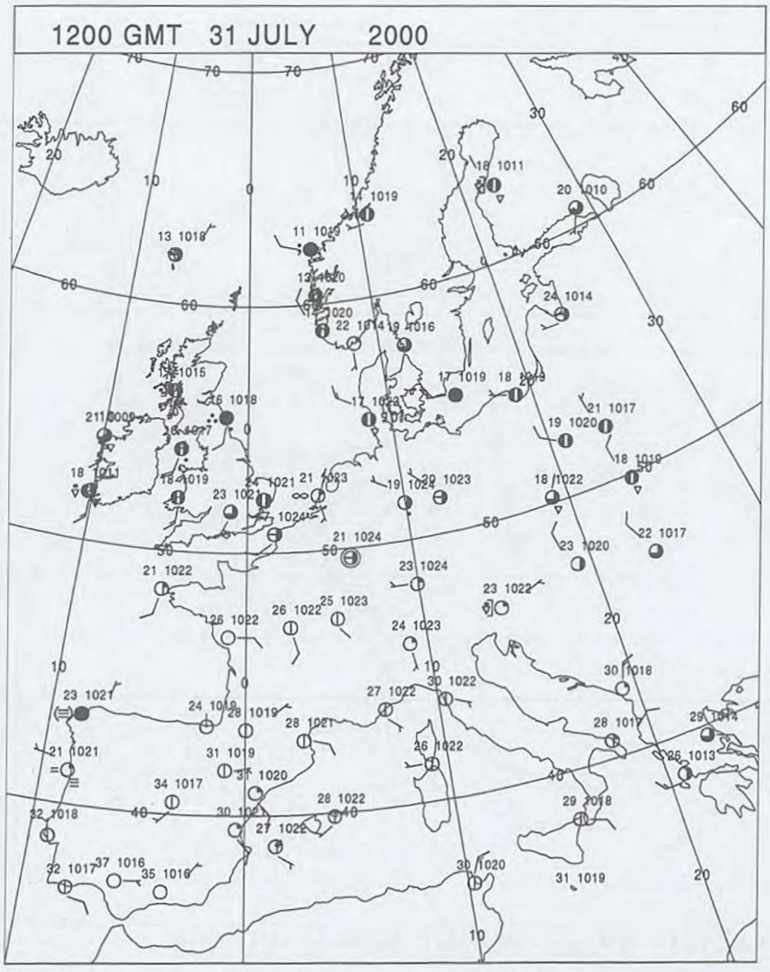

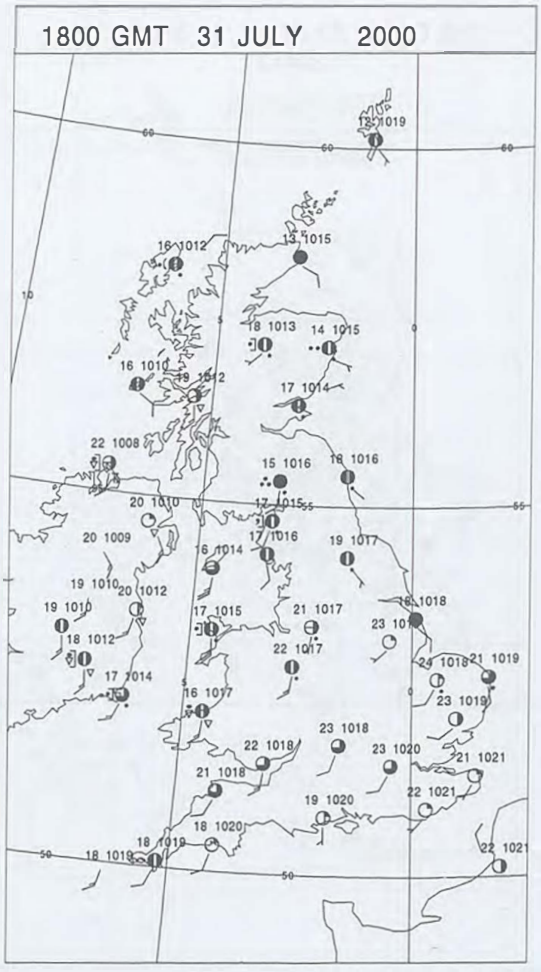

Crown Copyright 2000, All Rights Reserved

SIGNIFICANT WEATHER

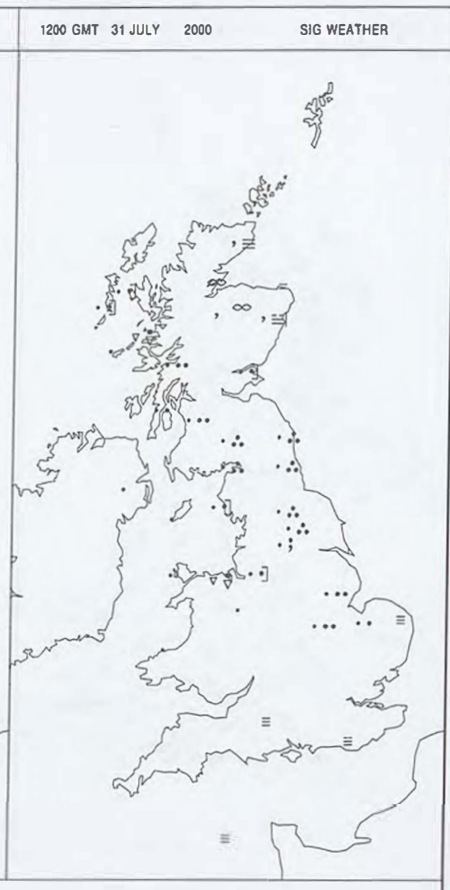

Summary of UK Weather for Monday 31 July 2000.

In the clear skies in East Anglia and southeast England there were some fog patches by the early hours, with a few in eastern parts of Scotland, too. Elsewhere it was rather cloudy with scattered outbreaks of rain in west Wales which also affected Northern Ireland in the early hours and later spread into western Scotland.

During the morning it stayed misty around the eastern coasts of Scotland, whilst the fog in the southeast cleared and it became a largely fine here, with hazy sunshine. The rain across West Wales and later northwest England and the Scottish border counties became moderate locally heavy. The associated cloud became thick enough across the north and east Midlands and later Norfolk to give some spots of light rain, too.

Through the afternoon the rain continued to concentrated across northwestern districts of both England and Wales, with lighter outbreaks for Northern Ireland and many parts of Scotland. Towards evening a band of initially heavy rain spread east across Wales and later northern England.

Temperatures ranged from near normal in many coastal areas to rather warm in inland parts.

EXTREMES

Highest Maximum:
25.4 Great Malvern, Hereford & Worcester
25.4 Northolt, Greater London
Lowest Maximum:
12.4 Fair Isle, Shetland
Lowest Minimum:
7.2 Tulloch Bridge, Inverness-Shire
Lowest Grass Minimum:
4.3 Dalmally, Argyll (In Strathcly
Most Rain:
25.8 Eskdalemuir, Dumfriesshire
Most Sun:
12.8 Jersey Airport, Jersey

Crown Copyright 2000, All Rights Reserved

Monday 31 July 2000

DAILY CLIMATE DATA

31 JULY 2000 MIN TEMPERATURE IN CELSIUS

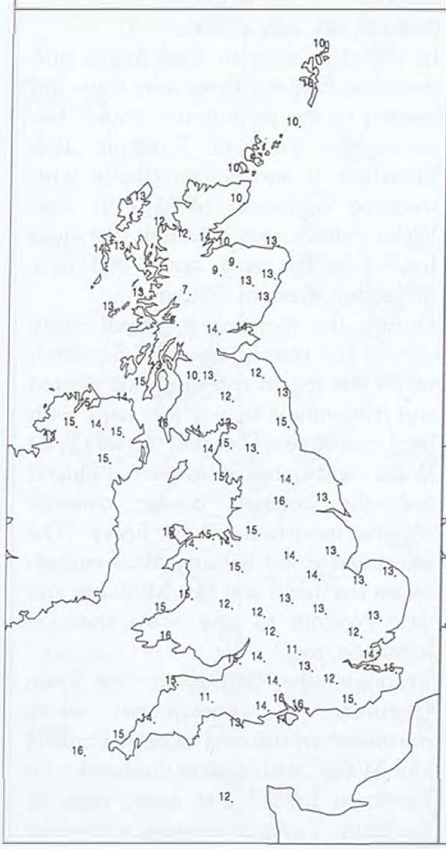

31 JULY 2000 MAX TEMPERATURE IN CELSIUS

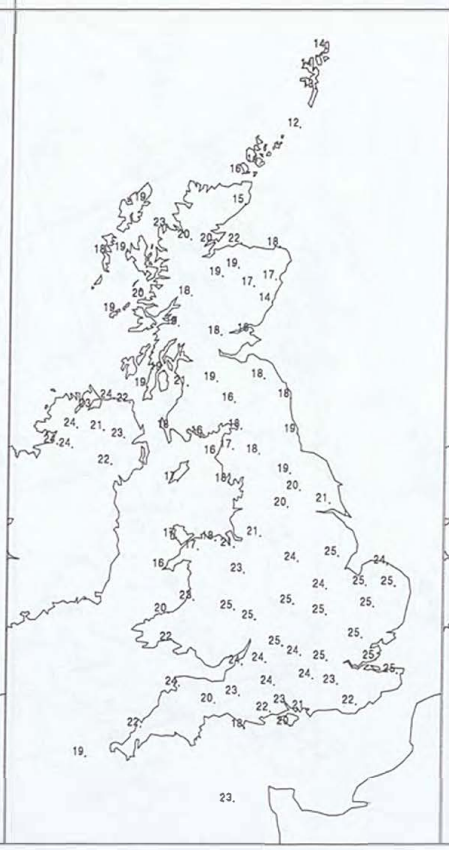

31 JULY 2000 SUNSHINE HOURS

31 JULY 2000 RAINFALL NIGHT-TIME MM

X = TRACE

31 JULY 2000 RAINFALL DAY-TIME MM

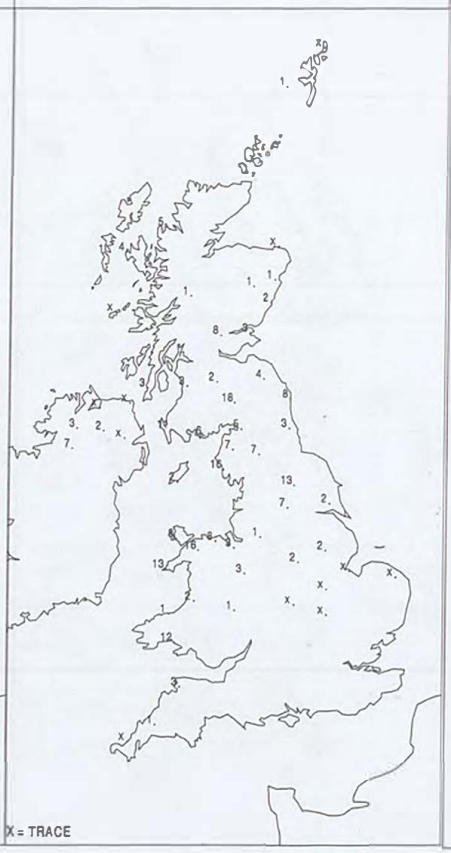

X = TRACE

DAILY WEATHER SUMMARY

Crown Copyright 2000, All Rights Reserved

The Met.Office